


LEGEND

////// MILLING AND RESURFACING LIMITS

X REMOVAL ITEMS

MATCHLINE STA. 1125+00



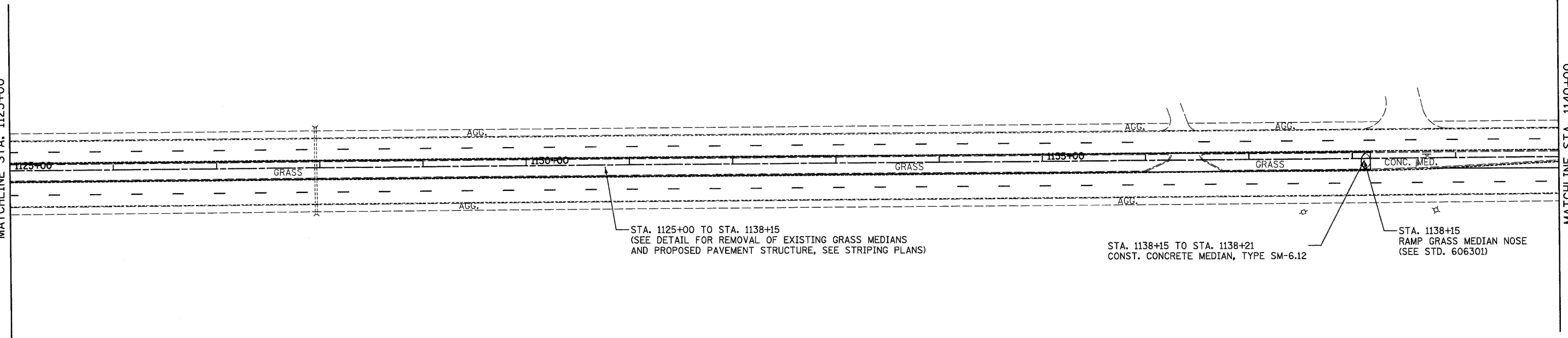
MATCHLINE STA. 1140+00

STA. 1125+00 TO STA. 1138+15
REMOVE GRASS MEDIAN AND EXISTING
CURB AND GUTTER (LT. & RT.)

STA. 1138+15 TO STA. 1138+21
REMOVE EXISTING CONCRETE MEDIAN

EXISTING & REMOVAL ITEMS

MATCHLINE STA. 1125+00




MATCHLINE STA. 1140+00

STA. 1125+00 TO STA. 1138+15
(SEE DETAIL FOR REMOVAL OF EXISTING GRASS MEDIANS
AND PROPOSED PAVEMENT STRUCTURE, SEE STRIPING PLANS)

STA. 1138+15 TO STA. 1138+21
CONST. CONCRETE MEDIAN, TYPE SM-6.12

STA. 1138+15
RAMP GRASS MEDIAN NOSE
(SEE STD. 606301)



PROPOSED IMPROVEMENTS

FILE NAME =	USER NAME = SJS	DESIGNED -	REVISED -
...cedd\0876096-ah1-plan11.dgn		DRAWN -	REVISED -
	PLOT SCALE = 50.0000' / IN.	CHECKED -	REVISED -
	PLOT DATE = 12/15/2010 09:36:58	DATE -	REVISED -

**STATE OF ILLINOIS
DEPARTMENT OF TRANSPORTATION**

ST. CLAIR AVE./LINCOLN TRAIL PLAN SHEET

SCALE: SHEET NO. OF SHEETS STA. 1125+00.00 TO STA. 1140+00.00

F.A.U. RTE.	SECTION	COUNTY	TOTAL SHEETS	SHEET NO.
9166	34-IRS-3	ST. CLAIR	87	38
CONTRACT NO. 76D96				
ILLINOIS FED. AID PROJECT				