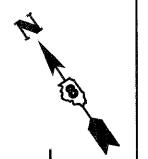



REMOVE EXISTING INLETS
LT. STA. 1169+98 (MED.)

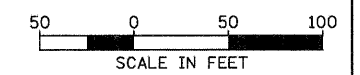
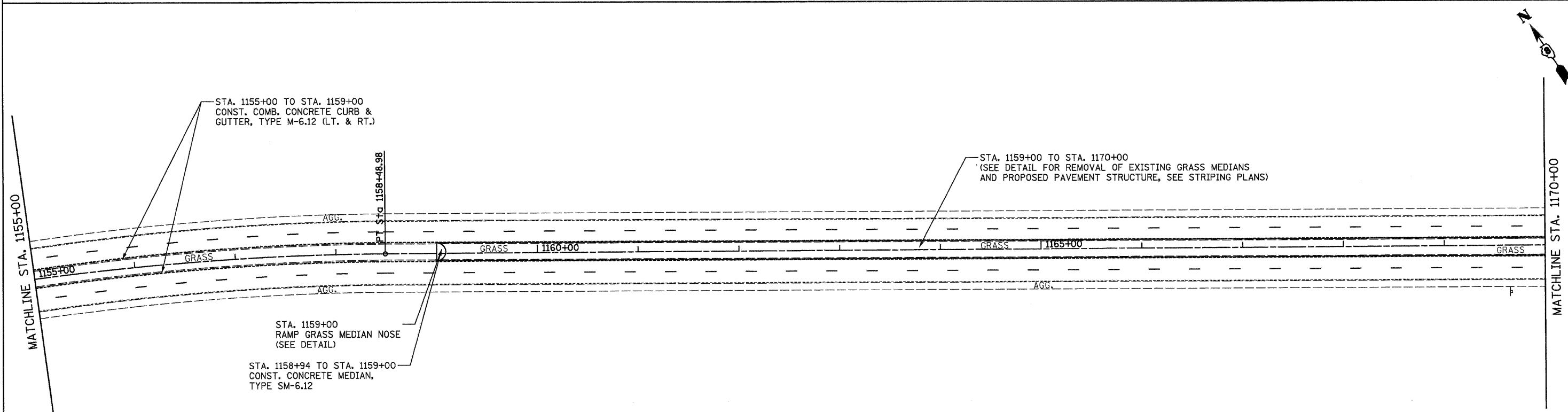


LEGEND
 // MILLING AND RESURFACING LIMITS
 X REMOVAL ITEMS



PROP. CURVE C15
 PI STA. = 1155+63.99
 $\Delta = 12^\circ 00' 49''$ (RT)
 $D = 2^\circ 06' 00''$
 $R = 2,728.40'$
 $T = 287.10'$
 $L = 572.09'$
 $E = 15.06'$
 $e = \text{---}$
 $T.R. = \text{---}$
 $S.E. RUN = \text{---}$
 $P.C. STA. = 1152+76.89$
 $P.T. STA. = 1158+48.98$

EXISTING & REMOVAL ITEMS



SCALE IN FEET
PROPOSED IMPROVEMENTS

FILE NAME = ...oad\0876D96-ah-plant3.dgn	USER NAME = SJS	DESIGNED -	REVISED -
		DRAWN -	REVISED -
		CHECKED -	REVISED -
		DATE -	REVISED -

**STATE OF ILLINOIS
 DEPARTMENT OF TRANSPORTATION**

ST. CLAIR AVE./LINCOLN TRAIL PLAN SHEET

SCALE: SHEET NO. OF SHEETS STA. 1155+00.00 TO STA. 1170+00.00

F.A.U. RTE.	SECTION	COUNTY	TOTAL SHEETS	SHEET NO.
9166	34-1RS-3	ST. CLAIR	87	40
CONTRACT NO. 76D96				
ILLINOIS FED. AID PROJECT				

