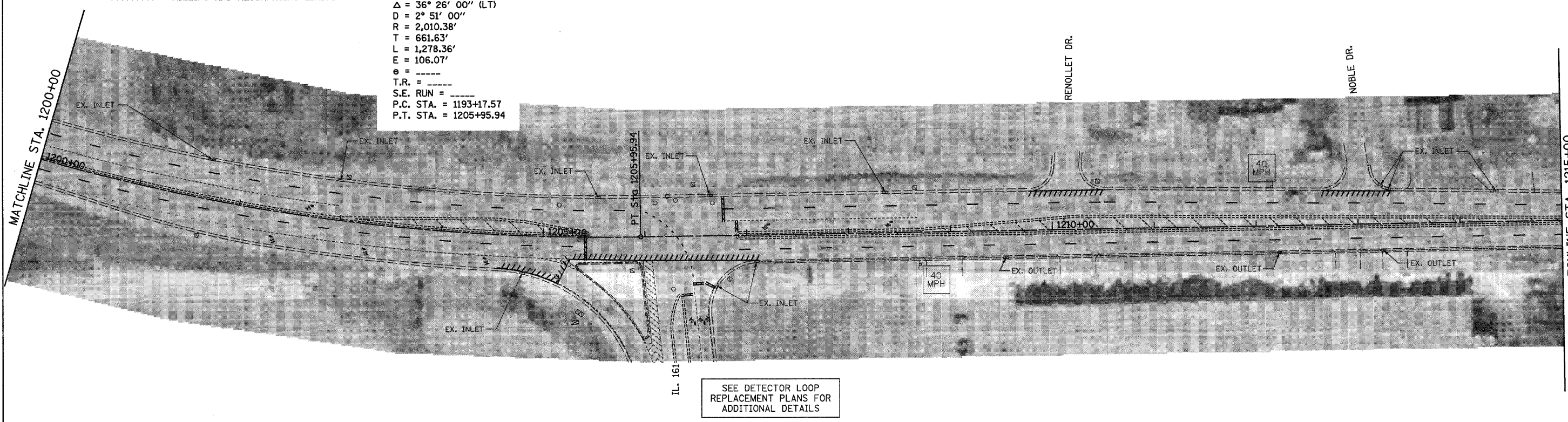


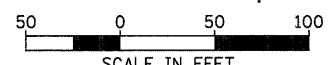
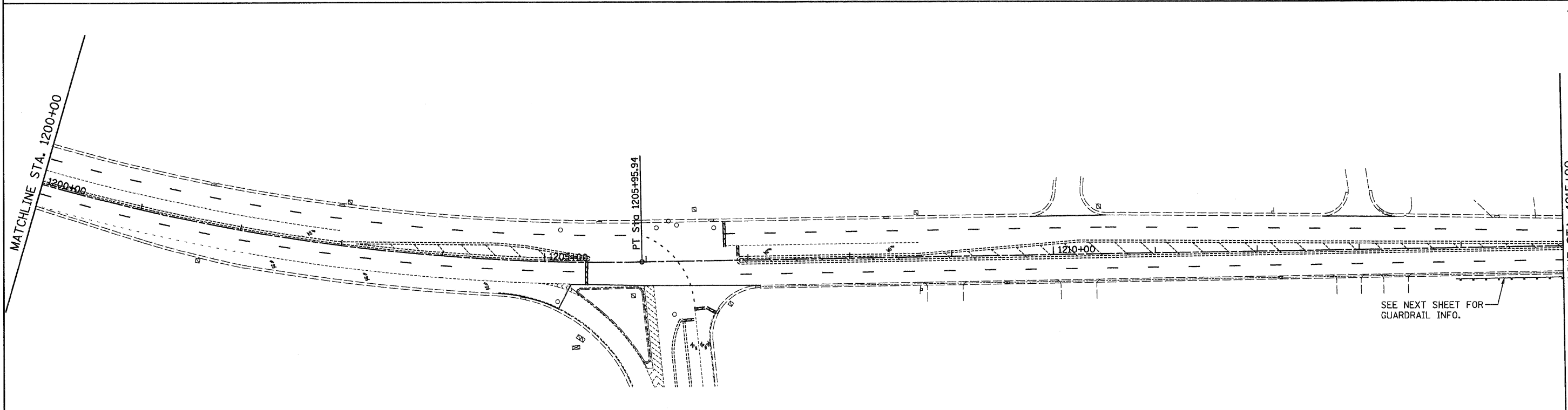
LEGEND

////// MILLING AND RESURFACING LIMITS

PROP. CURVE C17
 PI STA. = 1199+79.20
 $\Delta = 36^\circ 26' 00''$ (LT)
 $D = 2^\circ 51' 00''$
 $R = 2,010.38'$
 $T = 661.63'$
 $L = 1,278.36'$
 $E = 106.07'$
 $\theta = \text{-----}$
 $T.R. = \text{-----}$
 $S.E. \text{ RUN} = \text{-----}$
 P.C. STA. = 1193+17.57
 P.T. STA. = 1205+95.94



EXISTING & REMOVAL ITEMS



SCALE IN FEET
PROPOSED IMPROVEMENTS

FILE NAME = ...\\cadd\0878096-ahh-plan16.dgn 	USER NAME = SJS DESIGNED - DRAWN - CHECKED - DATE -	REVISED - REVISED - REVISED - REVISED -	STATE OF ILLINOIS DEPARTMENT OF TRANSPORTATION	ST. CLAIR AVE./LINCOLN TRAIL PLAN SHEET			F.A.U. RTE. 9166	SECTION 34-1RS-3	COUNTY ST. CLAIR	TOTAL SHEETS 87	SHEET NO. 43
	PLOT SCALE = 50.0000' / IN. PLOT DATE = 12/15/2010 09:37:48	DATE -		SCALE:	SHEET NO. OF SHEETS	STA. 1200+00.00 TO STA. 1215+00.00	ILLINOIS FED. AID PROJECT				