

LEGEND

||||||| MILLING AND RESURFACING LIMITS
 X REMOVAL ITEMS

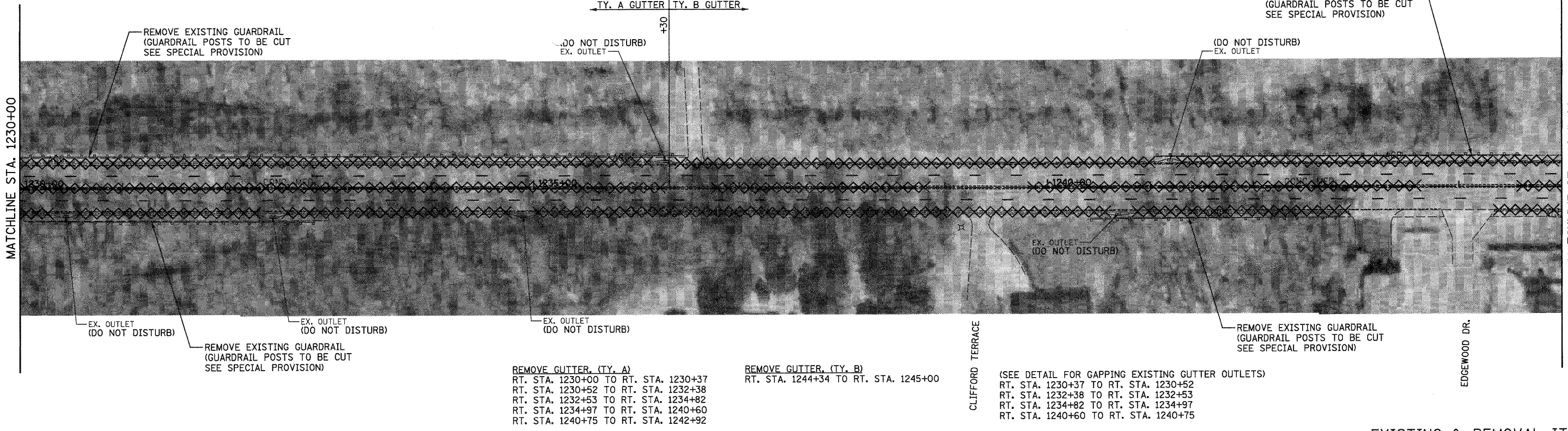
REMOVE EXISTING CONCRETE MEDIAN (2' WIDE)
 STA. 1230+00 TO STA. 1236+28
 STA. 1236+74 TO STA. 1238+83
 STA. 1239+81 TO STA. 1243+57
 STA. 1244+57 TO STA. 1245+00

REMOVE GUTTER, (TY. A)
 LT. STA. 1230+00 TO LT. STA. 1236+21


(SEE DETAIL FOR GAPPING EXISTING GUTTER OUTLETS)
 LT. STA. 1236+21 TO LT. STA. 1236+36
 LT. STA. 1241+14 TO LT. STA. 1241+24

REMOVE GUTTER, (TY. B)
 LT. STA. 1236+36 TO LT. STA. 1241+14
 LT. STA. 1241+24 TO LT. STA. 1245+00

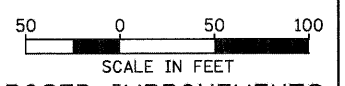
REMOVE EXISTING GUARDRAIL
 (GUARDRAIL POSTS TO BE CUT
 SEE SPECIAL PROVISION)



EXISTING & REMOVAL ITEMS



NOTE:
 AT LOCATIONS WHERE THE EXISTING MEDIAN
 IS TO BE REMOVED, SEE TYPICAL SECTION FOR
 PAVEMENT STRUCTURE REPLACEMENT.



PROPOSED IMPROVEMENTS

FILE NAME =	USER NAME = SJS	DESIGNED -	REVISED -	STATE OF ILLINOIS DEPARTMENT OF TRANSPORTATION	ST. CLAIR AVE./LINCOLN TRAIL PLAN SHEET			F.A.U. RTE.	SECTION	COUNTY	TOTAL SHEETS	SHEET NO.	
...oad\0876096-sht-plan18.dgn		DRAWN -	REVISED -					9166	34-IRS-3	ST. CLAIR	87	45	
	PLOT SCALE = 50.0000' / IN.	CHECKED -	REVISED -					SCALE: SHEET NO. OF SHEETS STA. 1230+00.00 TO STA. 1245+00.00			CONTRACT NO. 76D96		
	PLOT DATE = 12/15/2010 09:38:16	DATE -	REVISED -								ILLINOIS FED. AID PROJECT		