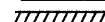

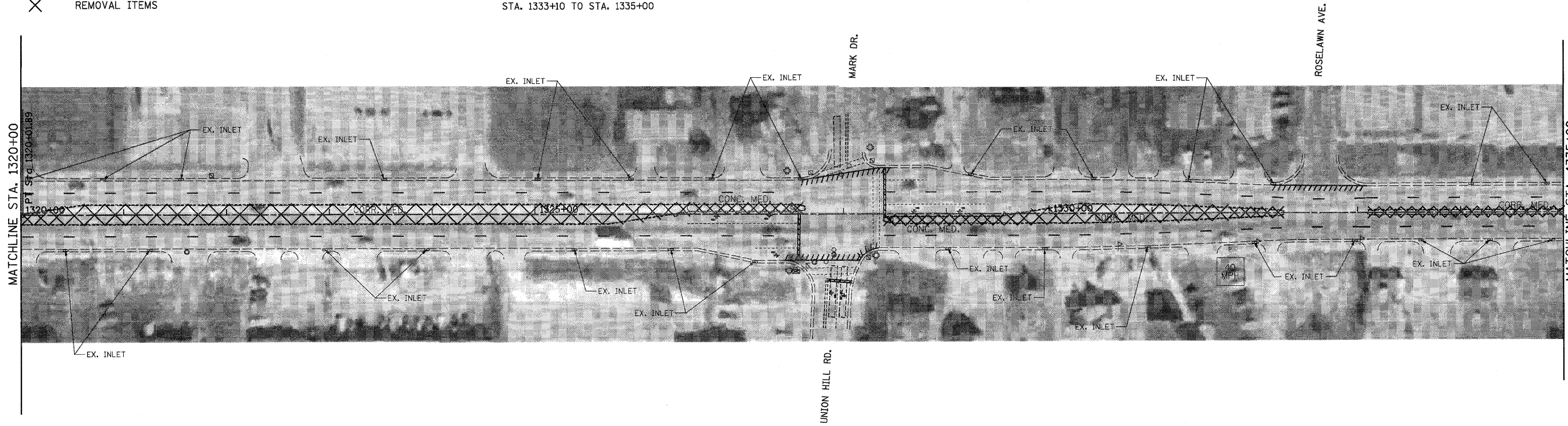


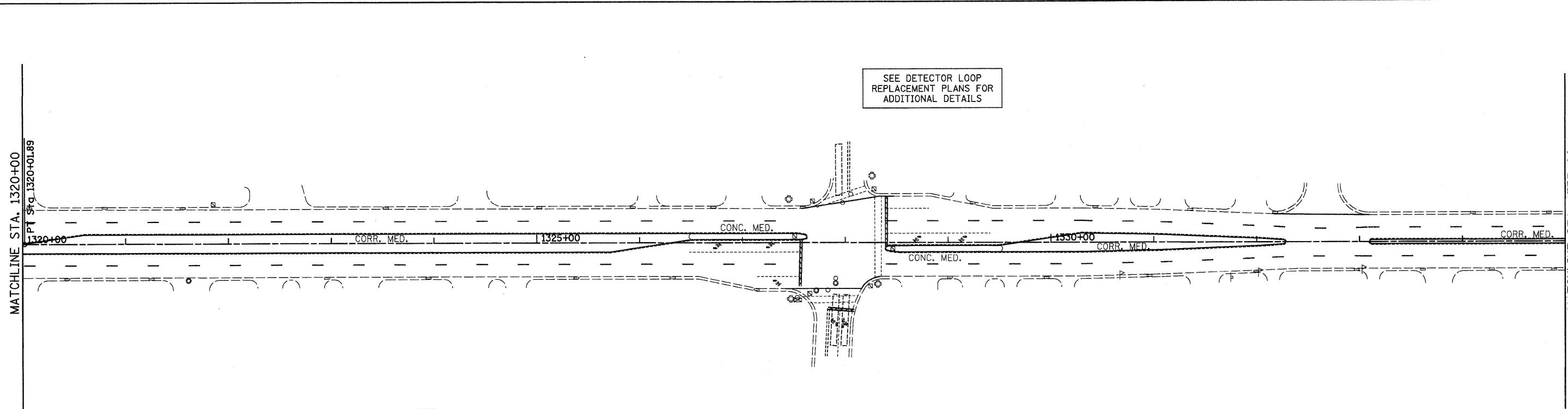
LEGEND

-  MILLING AND RESURFACING LIMITS
-  REMOVAL ITEMS

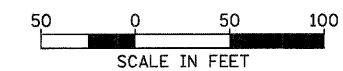
REMOVE EXISTING CONCRETE MEDIAN
 STA. 1320+00 TO STA. 1327+63
 STA. 1328+40 TO STA. 1332+28
 STA. 1333+10 TO STA. 1335+00



EXISTING & REMOVAL ITEMS



NOTE:
 AT LOCATIONS WHERE THE EXISTING MEDIAN IS TO BE REMOVED, SEE TYPICAL SECTION FOR PAVEMENT STRUCTURE REPLACEMENT. SEE STRIPING PLANS.



SCALE IN FEET
 PROPOSED IMPROVEMENTS

FILE NAME = ...oad\0876096-ah-1-plan24.dgn  Johnson, Depp & Oulsenberry CONSULTING ENGINEERS Springfield, Illinois	USER NAME = SJS	DESIGNED -	REVISED -	STATE OF ILLINOIS DEPARTMENT OF TRANSPORTATION	ST. CLAIR AVE./LINCOLN TRAIL PLAN SHEET			F.A.U. RTE. 9166	SECTION 34-IRS-3	COUNTY ST. CLAIR	TOTAL SHEETS 87	SHEET NO. 51
	PLOT SCALE = 50.0000' / IN.	DRAWN -	REVISED -		SCALE:	SHEET NO.	OF	SHEETS	ILLINOIS FED. AID PROJECT			
	PLOT DATE = 12/15/2010 09:39:38	CHECKED -	REVISED -		SHEET NO.	OF	SHEETS	STA. 1320+00.00 TO STA. 1335+00.00	CONTRACT NO. 76D96			
	DATE -	REVISED -	DATE		REVISED							