



**LEGEND**

////// MILLING AND RESURFACING LIMITS  
 X REMOVAL ITEMS

REMOVE EXISTING CONCRETE MEDIAN  
 STA. 1366+05 TO STA. 1369+53  
 STA. 1370+40 TO STA. 1373+89

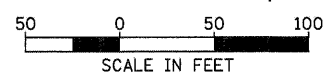


EXISTING & REMOVAL ITEMS



SEE DETECTOR LOOP  
 REPLACEMENT PLANS FOR  
 ADDITIONAL DETAILS

**NOTE:**  
 AT LOCATIONS WHERE THE EXISTING MEDIAN  
 IS TO BE REMOVED, SEE TYPICAL SECTION FOR  
 PAVEMENT STRUCTURE REPLACEMENT. SEE  
 STRIPING PLANS.



SCALE IN FEET

PROPOSED IMPROVEMENTS

FILE NAME = ...\\cadd\0876096-ah-1-plan27.dgn 	USER NAME = SJS	DESIGNED - DRAWN -	REVISED - REVISED -	<b>STATE OF ILLINOIS</b> <b>DEPARTMENT OF TRANSPORTATION</b>	<b>ST. CLAIR AVE./LINCOLN TRAIL PLAN SHEET</b>			F.A.U. RTE. 9166	SECTION 34-1RS-3	COUNTY ST. CLAIR	TOTAL SHEETS 87	SHEET NO. 54
	PLOT SCALE = 50.0000' / IN. PLOT DATE = 12/15/2010 09:48:18	CHECKED - DATE -	REVISED - REVISED -		REVISED - REVISED -	SCALE:	SHEET NO.	OF	SHEETS	STA. 1365+00.00 TO STA. 1380+00.00	CONTRACT NO. 76D96 ILLINOIS FED. AID PROJECT	