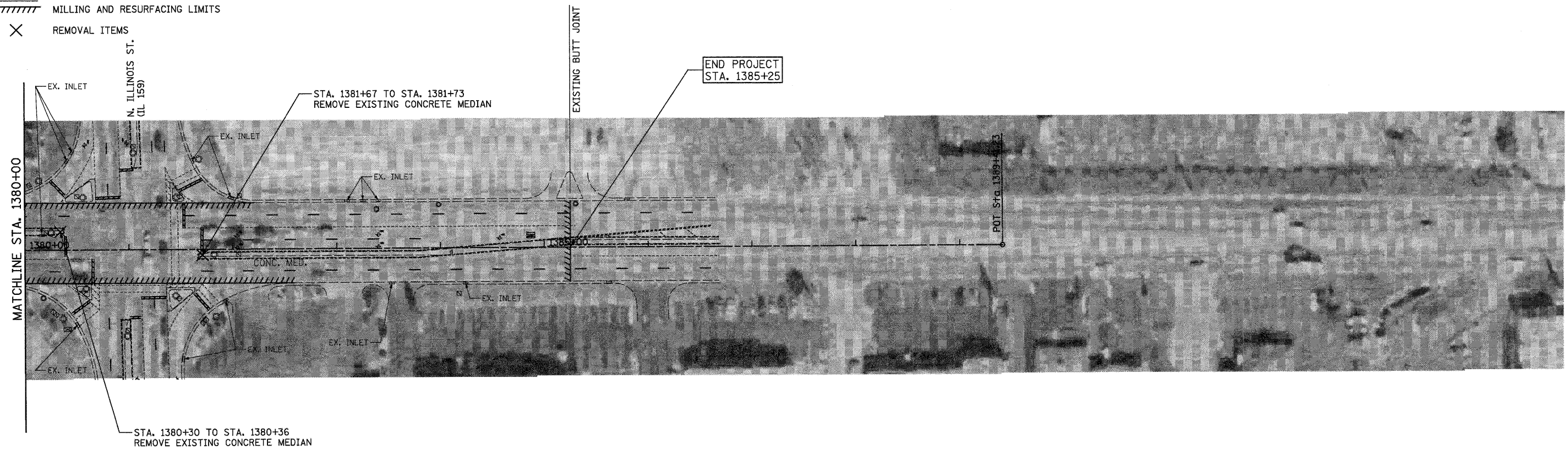


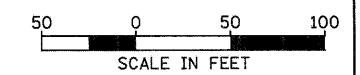
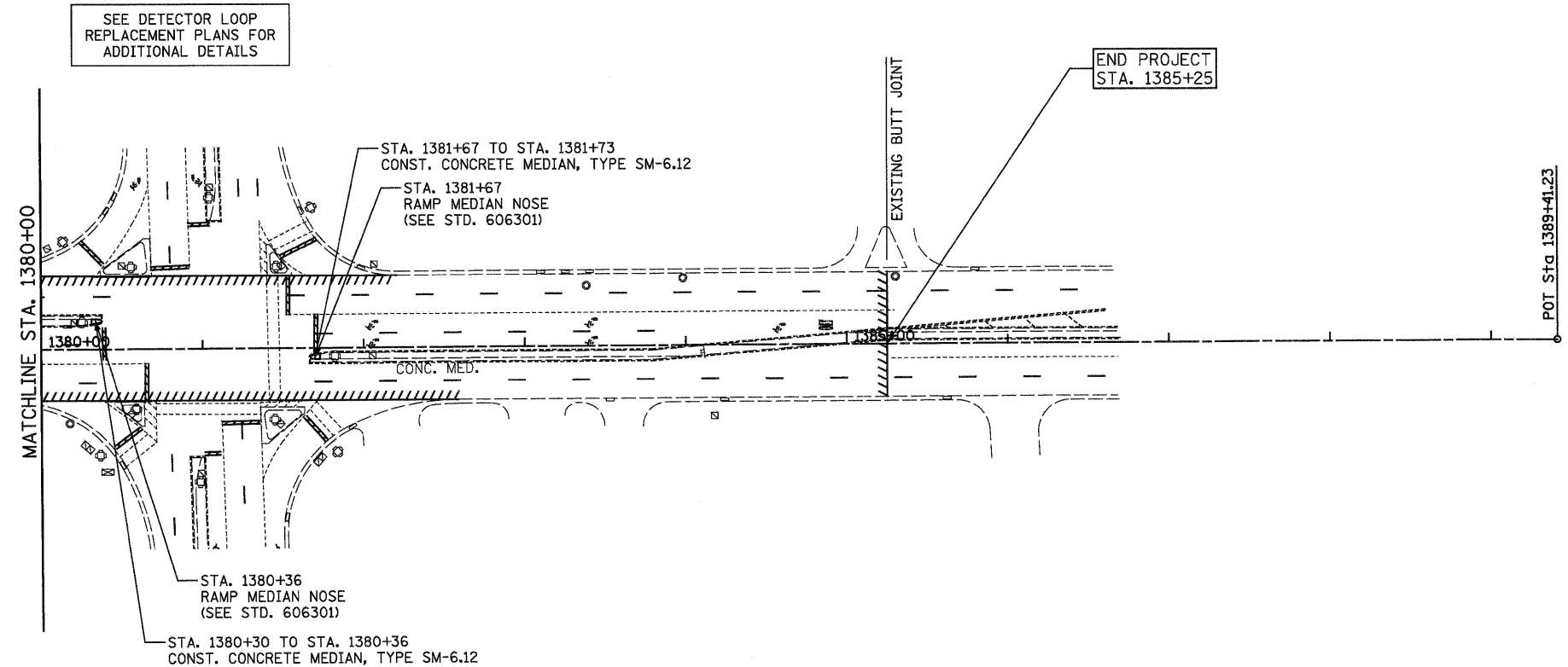
LEGEND

////// MILLING AND RESURFACING LIMITS

X REMOVAL ITEMS



EXISTING & REMOVAL ITEMS



PROPOSED IMPROVEMENTS

FILE NAME = ...\\cedd\0876098-shr-plan28.dgn 	USER NAME = SJS	DESIGNED - DRAWN -	REVISED - REVISED - REVISED - REVISED -	STATE OF ILLINOIS DEPARTMENT OF TRANSPORTATION	ST. CLAIR AVE./LINCOLN TRAIL PLAN SHEET		F.A.U. RTE. 9166	SECTION 34-1RS-3	COUNTY ST. CLAIR	TOTAL SHEETS 87	SHEET NO. 55
	PLOT SCALE = 50.0000' / 1"	CHECKED - DATE -	SCALE:		SHEET NO. OF SHEETS	STA. 1380+00.00 TO STA. 1389+41.23	CONTRACT NO. 76D96 ILLINOIS FED. AID PROJECT				