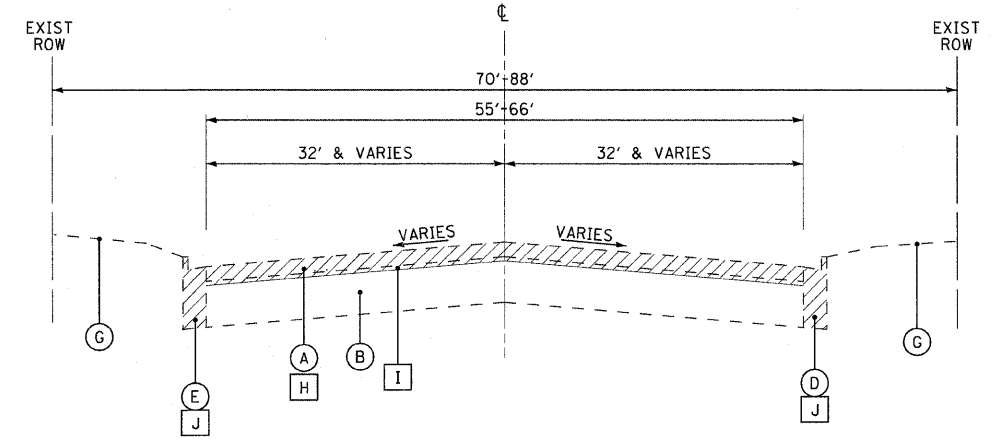
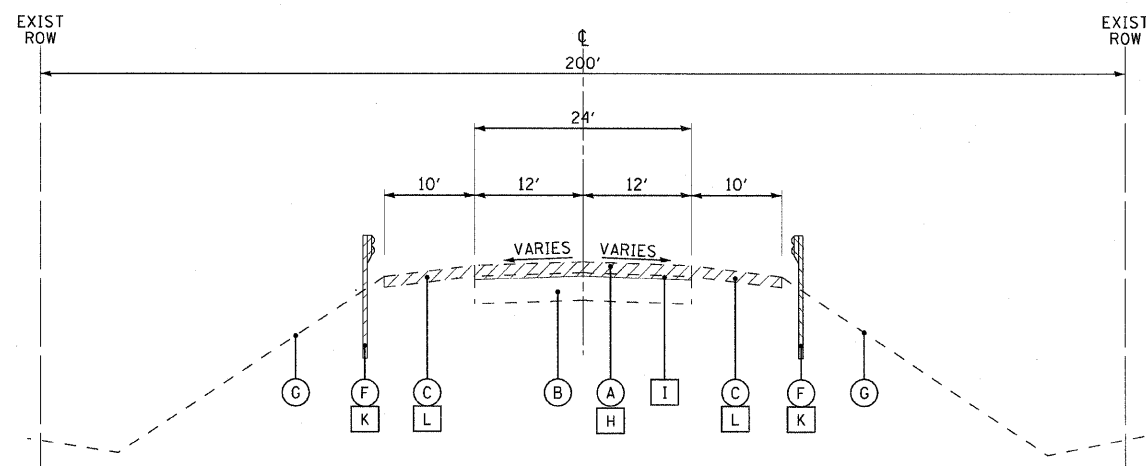


• STA. 128+35 TO STA. 130+77
 •• STA. 128+35 TO STA. 130+54

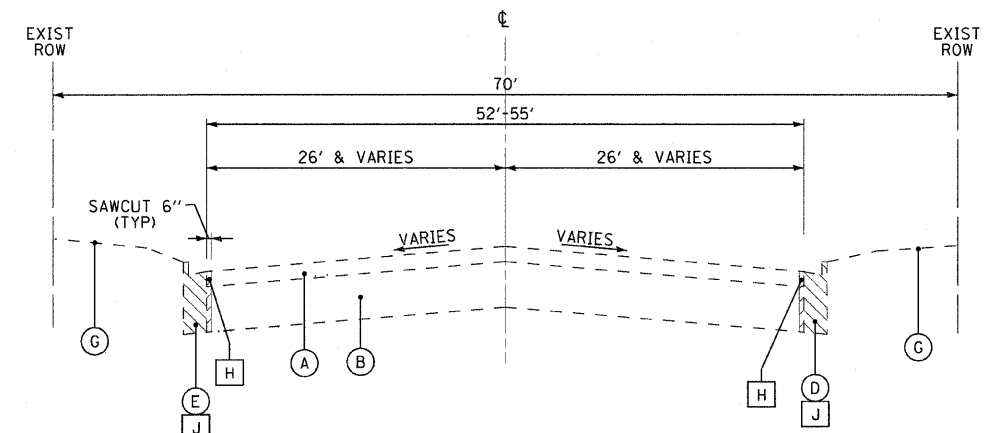
**EXISTING TYPICAL SECTION
 PEACE ROAD**
 STA. 128+35 TO STA. 140+68



**EXISTING TYPICAL SECTION
 PEACE ROAD**
 STA. 146+00 TO STA. 149+00



**EXISTING TYPICAL SECTION
 PEACE ROAD**
 STA. 126+55 TO STA. 128+35



**EXISTING TYPICAL SECTION
 PEACE ROAD**
 STA. 140+68 TO STA. 146+00

- EXISTING LEGEND**
- (A) HOT-MIX ASPHALT PAVEMENT 7.5"±
 - (B) AGGREGATE BASE COURSE 20"±
 - (C) AGGREGATE SHOULDER
 - (D) COMBINATION CONCRETE CURB AND GUTTER, TYPE M-6.18
 - (E) COMBINATION CONCRETE CURB AND GUTTER, TYPE B-9.18
 - (F) EXISTING GUARDRAIL
 - (G) GROUND SURFACE
 - (H) PAVEMENT REMOVAL
 - (I) AGGREGATE BASE COURSE GRADING (SEE NOTE 1) (INCLUDED IN PREPARATION OF BASE)
 - (J) COMBINATION CURB AND GUTTER REMOVAL
 - (K) GUARDRAIL REMOVAL
 - (L) AGGREGATE SHOULDER REMOVAL (PAID FOR AS EARTH EXCAVATION)
 - [Hatched Box] ITEM TO BE REMOVED

NOTES:
 1. GRADE EXCESS AGGREGATE BASE COURSE INTO WIDENING AREA.

COPYRIGHT © 2008 BY BAXTER & WOODMAN, INC.
 LICENSE NO. 394-00122 - EXPIRES 4/30/2011
 8/4/2010 10:57:26 AM
 I:\CrystalLake\081068\PeaceRd\CAD\SURVEY\DRAWINGS\DWG\PH2-shp\rs\081068-sht-typical.dgn



DESIGNED - DJS	REVISED -
DRAWN - UKB	REVISED -
CHECKED - RWL	REVISED -
DATE - 05-03-2010	FILE NAME - 081068-sht-typical.dgn

**CITY OF DeKALB, ILLINOIS
 PEACE ROAD
 IMPROVEMENTS**

TYPICAL SECTIONS

SCALE: NONE	STA. 126+55 TO STA. 149+00
-------------	----------------------------

F.A.U. RTE.	SECTION	COUNTY	TOTAL SHEETS	SHEET NO.
5369	06-00172-00-WR	DeKALB	64	10
FED. ROAD DIST. NO. 3 ILLINOIS FED. AID PROJECT M-5017 (043)			CONTRACT NO. 87465	