

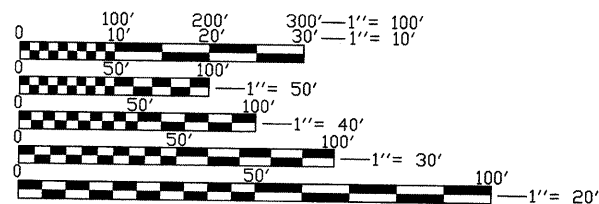
INDEX OF SHEETS

SHEET NO.	DESCRIPTION
1	COVER
2	GENERAL NOTES - STANDARDS
3-5	SUMMARY OF QUANTITIES
6	TYPICAL SECTIONS
7-11	SCHEDULE OF QUANTITIES
12-14	ALIGNMENT, TIES, AND BENCHMARKS
15-17	PLAN AND PROFILE SHEETS
18	TRAFFIC CONTROL PLAN
19-22	EROSION AND SEDIMENT CONTROL
23-25	REMOVAL OF IMPROVEMENTS
26-29	DRAINAGE AND UTILITIES
30	INTERSECTION GEOMETRICS
31-33	PAVEMENT MARKING AND SIGNAGE
34-35	LANDSCAPE PLANS
36-38	LIGHTING PLANS
39-56	BRIDGE PLANS - SN 001-6012
57-62	MISCELLANEOUS DETAILS
63-90	CROSS SECTIONS

LIST OF STANDARDS, SEE SHEET 2

DESIGN DESIGNATION

1099 (ADT)(31) LOCAL STREET
30 MPH DESIGN SPEED
3R/APPROACHES

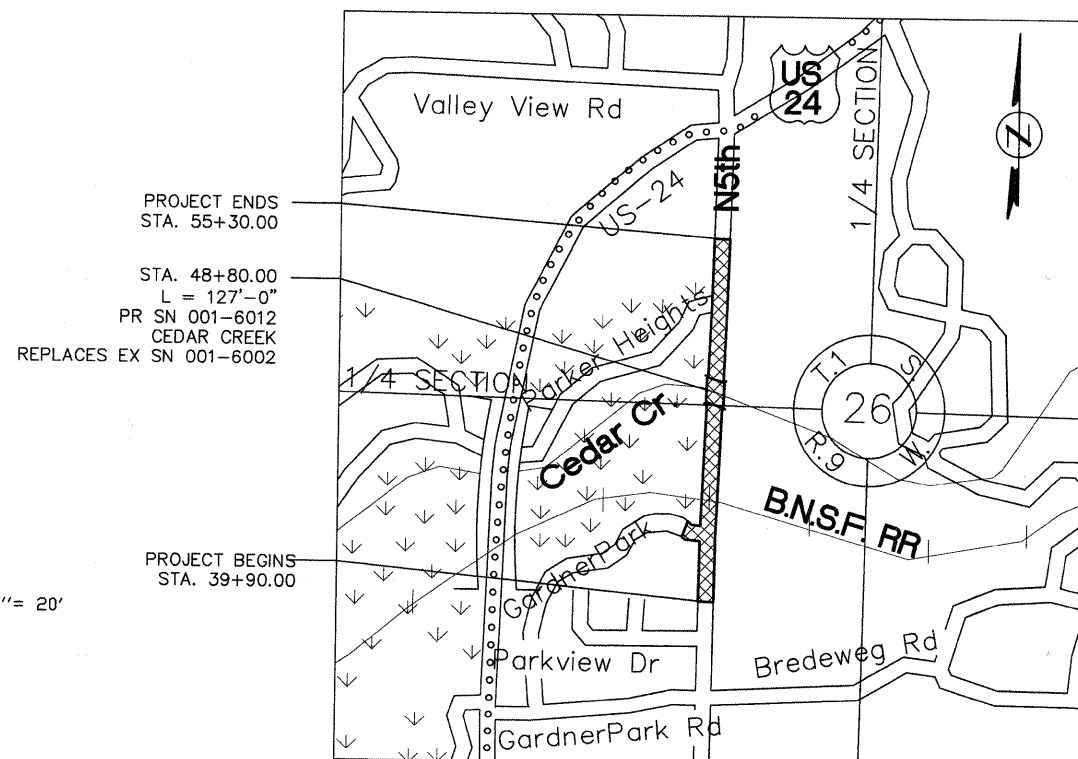
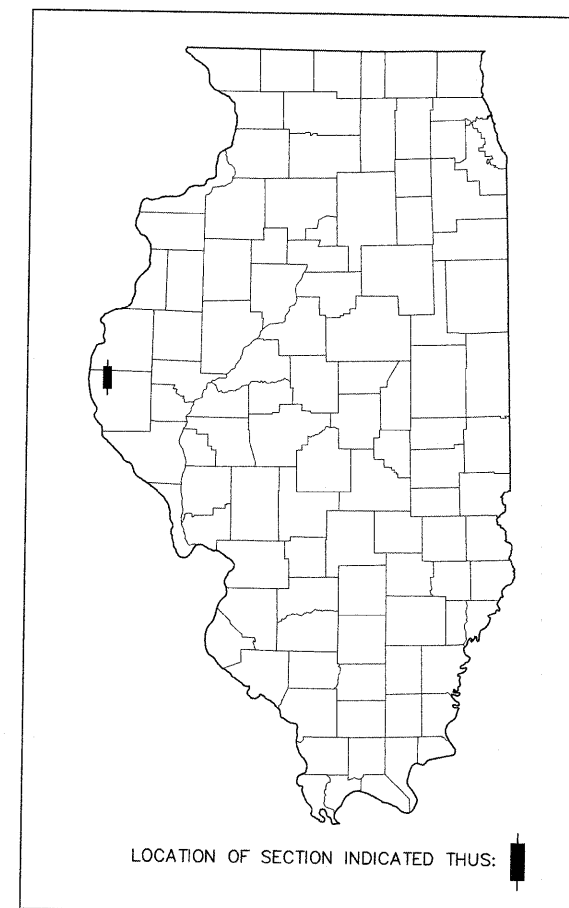


STATE OF ILLINOIS
DEPARTMENT OF TRANSPORTATION
DIVISION OF HIGHWAYS
BUREAU OF LOCAL ROADS / STREETS

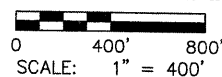
**PROPOSED
STREET and BRIDGE PLANS**

NORTH 5th STREET BRIDGE
SECTION 03-00289-00-BR
PROJECT NO. BRM-5058(028)
MAJOR BRIDGE PROGRAM
CITY OF QUINCY, ADAMS COUNTY
C-96-229-07

RTE.	SECTION	COUNTY	TOTAL SHEETS	SHEET NO.
N 5th ST	03-00289-00-BR	ADAMS	90	1



LOCATION MAP



4TH. P.M.

PROJECT DESCRIPTION

THIS PROJECT INCLUDES THE REMOVAL OF THE EXISTING STRUCTURE AND CONSTRUCTION OF A NEW BRIDGE (127 FT B/B ABUTMENTS) WHICH INCLUDES PLACING OF RIPRAP IN THE CHANNEL, CONSTRUCTION OF THE CONCRETE ABUTMENTS, PLACEMENT OF 52" WEB PLATE GIRDERS, POURED CONCRETE DECK, CONCRETE BARRIER WALL, EARTHWORK AND ASSOCIATED WITH THE ROADWAY IMPROVEMENTS..

APPROVED	DECEMBER 8th	20 10
	<i>Jeffrey H. Stenlund</i> CITY ENGINEER	
APPROVED	DECEMBER 8th	20 10
	<i>John A. Prunty</i> MAYOR	
PASSED	January 6, 2011	20 11
	<i>Terence H. Fountain</i> DISTRICT SIX ENGINEER OF LOCAL ROADS & STREETS	
PASSED	January 9	20 11
	<i>Ron Duchambean</i> DISTRICT SIX ENGINEER OF CONSTRUCTION	
Releasing For Bid Based on Limited Review	January 6, 2011	20 11
	<i>Roger L. Drakell</i> DEPUTY DIRECTOR OF HIGHWAYS, REGION FOUR ENGINEER STATE OF ILLINOIS DEPARTMENT OF TRANSPORTATION	



DOUGLAS B. SEEBER
062-040210
EXP. DATE 11/30/11
THIS SEAL COVERS SHEETS: 1-38, 57-90

12/8/10
DATE

JULIE
JOINT UTILITY LOCATION INFORMATION FOR EXCAVATION
1-800-892-0123

CONTRACT NO. 93542

GROSS LENGTH OF IMPROVEMENT = 1,540.00 FEET (0.292 MILES)
NET LENGTH OF IMPROVEMENT = 1,540.00 FEET (0.292 MILES)

PSBA
POEPPING, STONE, BACH & ASSOCIATES, INC.
ARCHITECTS ENGINEERS PLANNERS SURVEYORS

100 SOUTH 54TH STREET
QUINCY, ILLINOIS
PH (217) 223-4605
FAX (217) 223-1546
DESIGN FIRM REGISTRATION
NO. 184-000493

PRINTED BY THE AUTHORITY
OF THE STATE OF ILLINOIS