

INDEX OF SHEETS

- 1 TITLE SHEET
- 2 GENERAL NOTES
- 3-5 SUMMARY OF QUANTITIES
- 6-7 TYPICAL SECTIONS
- 8-12 SCHEDULE OF QUANTITIES
- 13-18 PLANS
- 19-34 SIDEWALK ELEVATION PLANS
- 35-44 TRAFFIC CONTROL PLANS
- 45 DETAILS

03/11/2022 LETTING ITEM 153

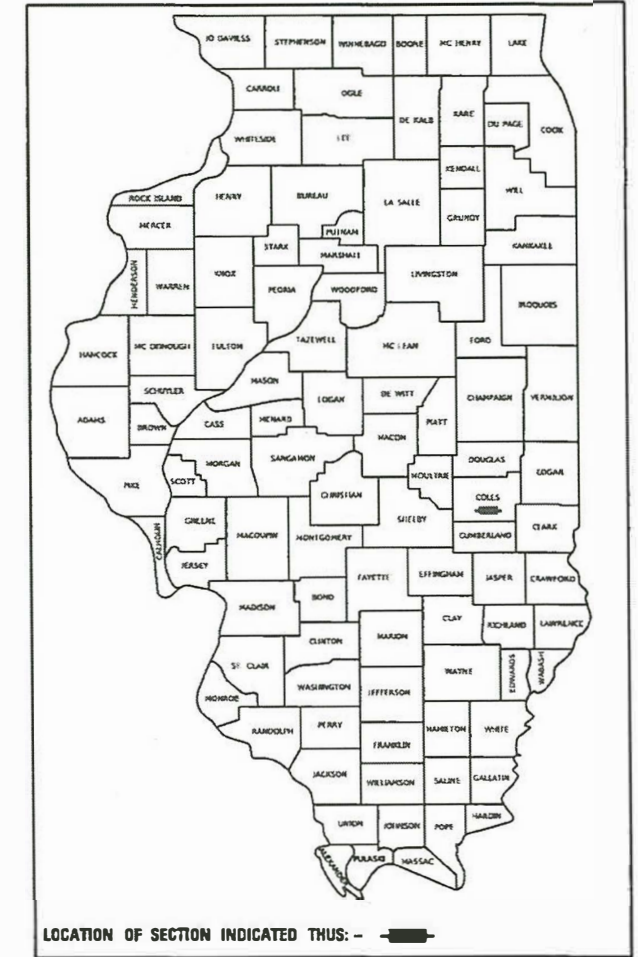
STATE OF ILLINOIS
DEPARTMENT OF TRANSPORTATION

**PROPOSED
HIGHWAY PLANS
STU FUNDS**

**FAU 7666 (DEWITT AVENUE)
SECTION 19-00309-00-RS
PROJECT 90N3(693)
STREET REHABILITATION
CITY OF MATTOON
COLES COUNTY**

C-97-001-22

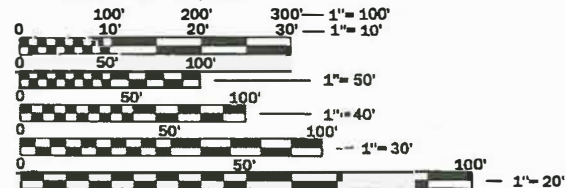
F.A. RTE.	SECTION	COUNTY	TOTAL SHEETS	SHEET NO.
7666	19-00309-00-RS	COLES	45	1
ILLINOIS CONTRACT NO. 95909				



LIST OF ILLINOIS DOT HIGHWAY STANDARDS

- 000001-08 STANDARD SYMBOLS, ABBREVIATIONS AND PATTERNS
- 424001-11 PERPENDICULAR CURB RAMPS
- 442201-03 CLASS C AND D PATCHES
- 606001-08 CONCRETE CURB TYPE B AND COMBINATION CONCRETE CURB AND GUTTER
- 701001-02 OFF-RD OPERATIONS, 2L, 2W MORE THAN 15' (4.5 M) AWAY
- 701501-06 URBAN LANE CLOSURE, 2L, 2W, UNDIVIDED
- 701801-06 SIDEWALK, CORNER OR CROSSWALK CLOSURE
- 701901-08 TRAFFIC CONTROL DEVICES
- 780001-05 TYPICAL PAVEMENT MARKINGS

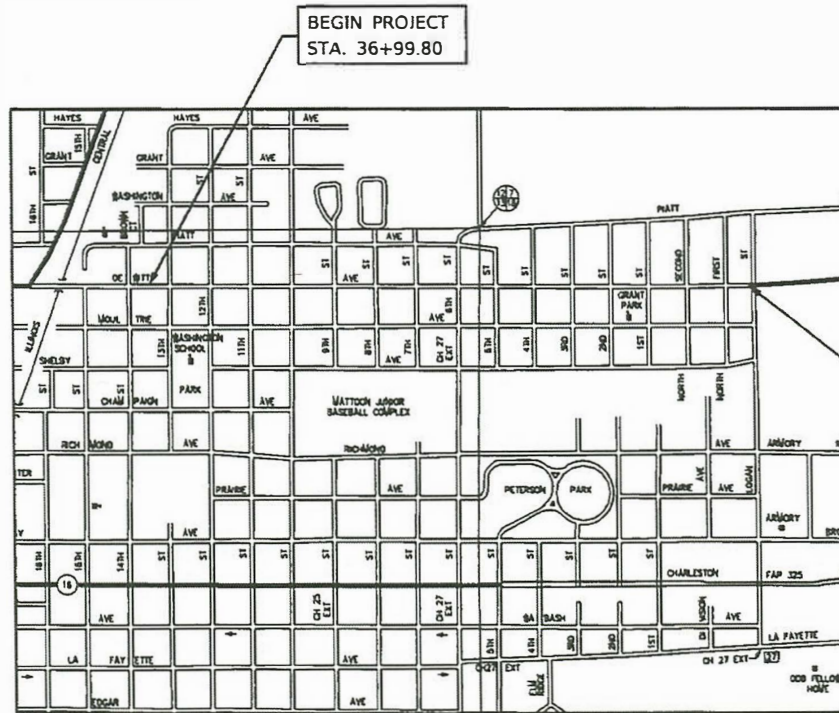
FUNCTIONAL CLASSIFICATION = MINOR ARTERIAL
DESIGN SPEED = 35 MPH
DESIGN ADT = 7200 (2021), 8700 (2041)
DESIGN DHV = 777 (2021), 939 (2041)
% TRUCKS = 5.7 % (2041)



FULL SIZE PLANS HAVE BEEN PREPARED USING STANDARD ENGINEERING SCALES. REDUCED SIZED PLANS WILL NOT CONFORM TO STANDARD SCALES. IN MAKING MEASUREMENTS ON REDUCED PLANS, THE ABOVE SCALES MAY BE USED.

J.U.L.I.E.
JOINT UTILITY LOCATION INFORMATION FOR EXCAVATION
1-800-892-0123
QR 811

**PROJECT ENGINEER STAN FEARDAY
PROJECT MANAGER SCOTT LACKEY
CONTRACT NO. 95909**



END PROJECT
STA. 93+68.08

GROSS LENGTH = 5668.3 FT. = 1.074 MILE
NET LENGTH = 5668.3 FT. = 1.074 MILE



STAN J. FEARDAY
LICENSE EXPIRES 2-28-2022
THE UPCHURCH GROUP, INC.
123 NORTH 15th STREET
MATTOON, ILLINOIS 61938

12/15/2021
DATE

APPROVED *[Signature]*
LOCAL AGENCY DIRECTOR OF PUBLIC WORKS

PASSED *[Signature]* 01/14/22
DISTRICT SEVEN ENGINEER OF LOCAL ROADS AND STREETS

RELEASING FOR BID BASED ON LIMITED REVIEW *[Signature]* 01/14/22
REGION FOUR ENGINEER

**PRINTED BY THE AUTHORITY
OF THE STATE OF ILLINOIS**

GENERAL NOTES

1. WHENEVER IN THE PLANS OR SPECIFICATIONS THE TERM "STANDARD SPECIFICATIONS" IS USED, IT SHALL BE UNDERSTOOD BY THE CONTRACTOR TO MEAN THE "STANDARD SPECIFICATIONS FOR ROAD AND BRIDGE CONSTRUCTION" AS PREPARED BY THE DEPARTMENT OF TRANSPORTATION OF THE STATE OF ILLINOIS AND ADOPTED JANUARY 1, 2022 AND AS AMENDED BY THE SUPPLEMENTAL SPECIFICATIONS AND RECURRING SPECIAL PROVISIONS.
2. ADJUSTMENTS AND RELOCATIONS OF WATERMANS, FIRE HYDRANTS, AND WATER SERVICES SHALL BE DONE BY THE CITY OF MATTOON AND CONSTRUCTED TO THE STANDARD SPECIFICATIONS FOR WATER AND SEWER CONSTRUCTION IN ILLINOIS 7TH EDITION.
3. ANY REFERENCE TO THE STANDARDS THROUGHOUT THE PLANS SHALL BE INTERPRETED TO BE THE LATEST OF THE DEPARTMENT OF TRANSPORTATION OF THE STATE OF ILLINOIS AS LISTED ON THE COVER SHEET.
4. UTILITY LOCATIONS WERE PLOTTED FROM INFORMATION FURNISHED BY THE VARIOUS UTILITY COMPANIES. LOCATION ACCURACY SHOULD BE CONSIDERED APPROXIMATE. THE CITY AND ITS ENGINEER ASSUME NO RESPONSIBILITY WHATSOEVER FOR THE ACCURACY OF THE LOCATIONS SHOWN OR FOR THE COMPLETENESS OF THE DEPICTED UTILITY INFORMATION. IT SHALL BE THE RESPONSIBILITY OF THE CONTRACTOR TO DETERMINE EXACT UTILITY LOCATIONS AND TO PROTECT THEM.
5. NOTIFY J.U.L.I.E. 1-800-892-0123 FOR FIELD LOCATES OF NON-CITY UTILITIES. THE CONTRACTOR SHALL NOTIFY THE ENGINEER AT LEAST 48 HOURS IN ADVANCE OF THE ANTICIPATED START OF CONSTRUCTION OPERATIONS THAT WILL INVOLVE EXISTING OR RELOCATED UTILITY FACILITIES.
6. ANY HAUL ROUTES SELECTED BY THE CONTRACTOR WITHIN THE CITY LIMITS SHALL REQUIRE PRIOR APPROVAL BY THE CITY OF MATTOON ENGINEER.
7. DRIVEWAY CENTERLINES ARE PERPENDICULAR TO THE PROPOSED DEWITT AVENUE UNLESS OTHERWISE SHOWN ON THE PLANS.
8. ABANDONED SEWERS AND OPENINGS CREATED IN DRAINAGE STRUCTURES BY THE REMOVAL OF SEWERS SHALL BE PLUGGED IN ACCORDANCE WITH ARTICLE 550.05 OF THE STANDARD SPECIFICATIONS. THIS WORK WILL NOT BE PAID FOR SEPARATELY, BUT SHALL BE CONSIDERED AS INCLUDED IN THE CONTRACT UNIT PRICE BID FOR THE STORM SEWER ITEMS.
9. EXISTING PAVEMENT, SIDEWALKS AND/OR COMBINATION CURB AND GUTTER WHICH ARE TO BE JOINED TO THE PROPOSED WORK SHALL BE SO JOINED THROUGH SAW CUT JUNCTIONS UNLESS EXISTING PAVING WAS TERMINATED IN A BULKHEAD CONSTRUCTION JOINT. JOINTS BETWEEN EXISTING AND PROPOSED PAVEMENT (OR CURB AND GUTTER) SHALL BE OF THE SAME TYPE AS EQUIVALENT JOINTS IN THE PROPOSED PAVEMENT (OR CURB AND GUTTER). DRILLING AND GROUTING TIE BARS OR DOWEL BARS INTO EXISTING PAVEMENT (OR CURB AND GUTTER) SHALL BE CONSIDERED AS INCLUDED IN THE PAY ITEM FOR THE ADJACENT PROPOSED PAVING WORK.
10. ALL PAVEMENT STUBS SHALL BE A MINIMUM OF ONE FOOT IN WIDTH UNLESS SPECIFICALLY DIMENSIONED OTHERWISE. WHERE PCC CONCRETE PAVEMENT IS LESS THAN THE REQUIRED STUB WIDTH, IT SHALL BE POURED MONOLITHICALLY WITH THE COMBINATION CONCRETE CURB AND GUTTER.
11. ALL DISTURBED EARTH SURFACES WITHIN THE LIMITS OF THE PROJECT SHALL BE SEEDED AS DIRECTED BY THE ENGINEER. APPLICATION RATES FOR FERTILIZER FOR AREAS TO BE SEEDED SHALL BE AS FOLLOWS IN ACCORDANCE WITH SECTION 250 OF THE STANDARD SPECIFICATIONS, UNLESS OTHERWISE SPECIFIED BY THE ENGINEER.

NITROGEN FERTILIZER NUTRIENT	90 LBS/ACRE
PHOSPHORUS FERTILIZER NUTRIENT	90 LBS/ACRE
POTASSIUM FERTILIZER NUTRIENT	90 LBS/ACRE
12. IT SHALL BE THE CONTRACTOR'S RESPONSIBILITY TO CONTACT THE CITY TO DETERMINE APPROVED METHODS OF UTILITY STRUCTURE ADJUSTMENT. UTILITY STRUCTURES MAY INCLUDE, BUT ARE LIMITED TO MANHOLES, WATER VALVE VAULTS, ETC. WITHIN THE PAVEMENT. ALL MATERIALS AND WORK NECESSARY TO COMPLETE THE ADJUSTMENTS PER CITY REQUIREMENTS SHALL BE CONSIDERED INCLUDED IN THE COST OF THE ASSOCIATED ADJUSTMENT PAY ITEM.

LOCATION AND MIXTURE USE(S):	RESURFACING		
	MAINLINE BOTTOM LIFT	MAINLINE BINDER	MAINLINE SURFACE
PG:	64-22	64-22	64-22
DESIGN AIR VOIDS	4.0 @ N70	4.0 @ N70	4.0 @ N70
MIXTURE COMPOSITION (GRADATION MIXTURE)	IL 9.5	IL 19.0	IL 9.5
FRICTION AGGREGATE	D	N/A	D
20 YEAR ESAL	1.1	1.1	1.1
MIX UNIT WEIGHT	112 LBS/SY/IN	112 LBS/SY/IN	112 LBS/SY/IN
QUALITY MANAGEMENT PROGRAM TO BE USED	QC/QA	QC/QA	QC/QA
SUBLOT TONNAGE	N/A	N/A	N/A

MODEL: Default; FILE: Mattoon; PLOT: MattoonDewitt_Resurfacing; CAD_SheetsDewitt_Resurfacing; sheet-general.dgn

The Upchurch Group
 architects engineers surveyors
 Professional Design Firm Corporation
 123 North 15th Street
 Mattoon, IL 61938
 Phone: 217.235.3177
 License No. 154-003401
 e-mail: upchurchgroup@upchurchgroup.com

USER NAME = Sta37	DESIGNED - SAL	REVISED -
TUG PROJECT NO. 3121005	DRAWN -	REVISED -
PLOT SCALE = 2.0000 ' / in.	CHECKED - SJF	REVISED -
PLOT DATE = 12/14/2021	DATE - DEC. 14, 2021	REVISED -

**STATE OF ILLINOIS
DEPARTMENT OF TRANSPORTATION**

**DEWITT AVENUE RESURFACING - 14TH ST TO LOGAN ST
GENERAL NOTES**

SCALE: 2.0000 ' / in. SHEET OF SHEETS STA. TO STA.

F.A.U. RTE.	SECTION	COUNTY	TOTAL SHEETS	SHEET NO.
7666	19-00309-00-R5	COLES	45	2
CONTRACT NO. 95909			ILLINOIS FED. AID PROJECT	

COLES COUNTY
80% FED
20% LOCAL MATCH

CODE NO.	ITEM	UNIT	URBAN TOTAL QUANTITY	CONSTRUCTION CODE
				ROADWAY
				0005
20200100	EARTH EXCAVATION	CU YD	50	50
31101200	SUBBASE GRANULAR MATERIAL, TYPE B 4"	SQ YD	152	152
40600290	BITUMINOUS MATERIALS (TACK COAT)	POUND	14020	14020
40600982	HOT-MIX ASPHALT SURFACE REMOVAL - BUTT JOINT	SQ YD	486	486
40600990	TEMPORARY RAMP	SQ YD	178	178
40603085	HOT-MIX ASPHALT BINDER COURSE, IL-19.0, N70	TON	1986	1986
40604062	HOT-MIX ASPHALT SURFACE COURSE, IL-9.5, MIX "D", N70	TON	2053	2053
40800029	BITUMINOUS MATERIALS (TACK COAT)	POUND	1078	1078
40800050	INCIDENTAL HOT-MIX ASPHALT SURFACING	TON	81	81
42400200	PORTLAND CEMENT CONCRETE SIDEWALK 5 INCH	SQ FT	6276	6276
42400400	PORTLAND CEMENT CONCRETE SIDEWALK 7 INCH	SQ FT	6733	6733
42400800	DETECTABLE WARNINGS	SQ FT	906	906
44000159	HOT-MIX ASPHALT SURFACE REMOVAL, 2 1/2"	SQ YD	19720	19720
44000500	COMBINATION CURB AND GUTTER REMOVAL	FOOT	739	739

Δ SPECIALTY ITEMS

MODEL: Default FILE NAME: P:\Civil\Bartosen\Drawit Resurfacing\CAD_Sheets\Drawit Resurfacing\19-00-00.dwg

The Upchurch Group
 architects engineers surveyors
 Professional Design Firm Corporation
 123 North 15th Street
 Moline, IL 61903
 Phone: 317-233-3177
 License No. 184-061401
 e-mail: upchurchgroup@upchurchgroup.com

USER NAME = Sta37	DESIGNED - SAL	REVISED -
TUG PROJECT NO. 3121005	DRAWN -	REVISED -
PLOT SCALE = 2.0000' / in.	CHECKED - SJF	REVISED -
PLOT DATE = 12/15/2021	DATE - DEC. 14, 2021	REVISED -

**STATE OF ILLINOIS
DEPARTMENT OF TRANSPORTATION**

**DEWITT AVENUE RESURFACING - 14TH ST TO LOGAN ST
SUMMARY OF QUANTITIES**

SCALE: 2.0000' / in. SHEET OF SHEETS STA. TO STA.

F.A.U. RTE.	SECTION	COUNTY	TOTAL SHEETS	SHEET NO.
7666	19-00309-00-RS	COLES	45	3
			CONTRACT NO. 95909	
ILLINOIS FED. AID PROJECT				

COLES COUNTY
 80% FED
 20% LOCAL MATCH

CODE NO.	ITEM	UNIT	URBAN TOTAL QUANTITY	CONSTRUCTION CODE
				ROADWAY
				0005
44000600	SIDEWALK REMOVAL	SQ FT	12988	12988
44200074	PAVEMENT PATCHES, TYPE I, 7 INCH	SQ YD	25	25
44201329	CLASS C PATCHES, TYPE II, 8 INCH	SQ YD	658	658
44201333	CLASS C PATCHES, TYPE III, 8 INCH	SQ YD	825	825
44201335	CLASS C PATCHES, TYPE IV, 8 INCH	SQ YD	4386	4386
44201717	CLASS D PATCHES, TYPE II, 6 INCH	SQ YD	26	26
44201721	CLASS D PATCHES, TYPE III, 6 INCH	SQ YD	19	19
56500100	DOMESTIC METER VAULTS TO BE MOVED	EACH	1	1
60255500	MANHOLES TO BE ADJUSTED	EACH	5	5
60260100	INLETS TO BE ADJUSTED	EACH	7	7
60266600	VALVE VAULTS TO BE ADJUSTED	EACH	1	1
60603800	COMBINATION CONCRETE CURB AND GUTTER, TYPE B-6.12	FOOT	481	481
60605000	COMBINATION CONCRETE CURB AND GUTTER, TYPE B-6.24	FOOT	258	258
67100100	MOBILIZATION	L SUM	1	1

△ SPECIALTY ITEMS

MODEL: Defaulr FILE NAME: P:\C\W\ Mattson\Drawitt Resurfacing\CAD Sheets\Drawitt Resurfacing\19-00-00.dgn

The Upchurch Group
 architects engineers surveyors
 Professional Design Firm Corporation
 121 North 15th Street
 Moline, IL 61903
 Phone: 317.235.3177
 License No. 114-003401
 e-mail: upchurchgroup@upchurchgroup.com

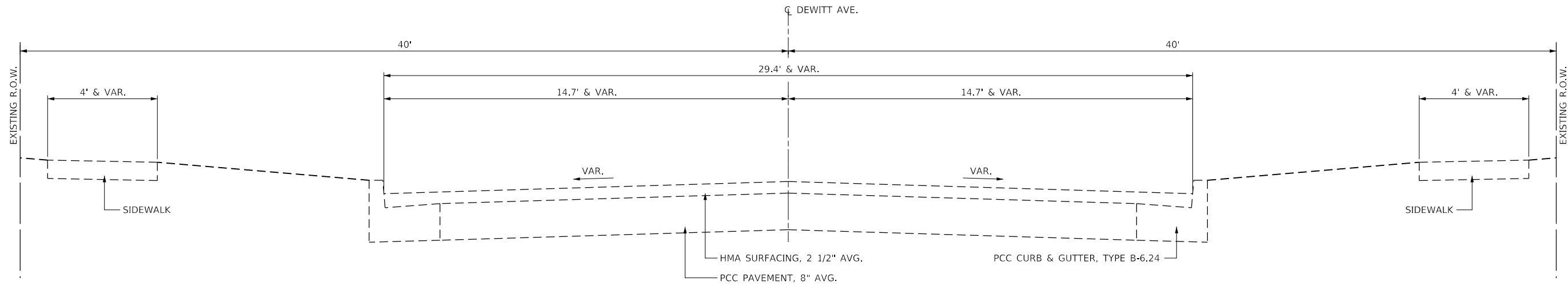
USER NAME = 51a37	DESIGNED - SAL	REVISED -
TUG PROJECT NO. 3121005	DRAWN -	REVISED -
PLOT SCALE = 2.0000' / in.	CHECKED - SJF	REVISED -
PLOT DATE = 12/15/2021	DATE - DEC. 14, 2021	REVISED -

**STATE OF ILLINOIS
 DEPARTMENT OF TRANSPORTATION**

**DEWITT AVENUE RESURFACING - 14TH ST TO LOGAN ST
 SUMMARY OF QUANTITIES**

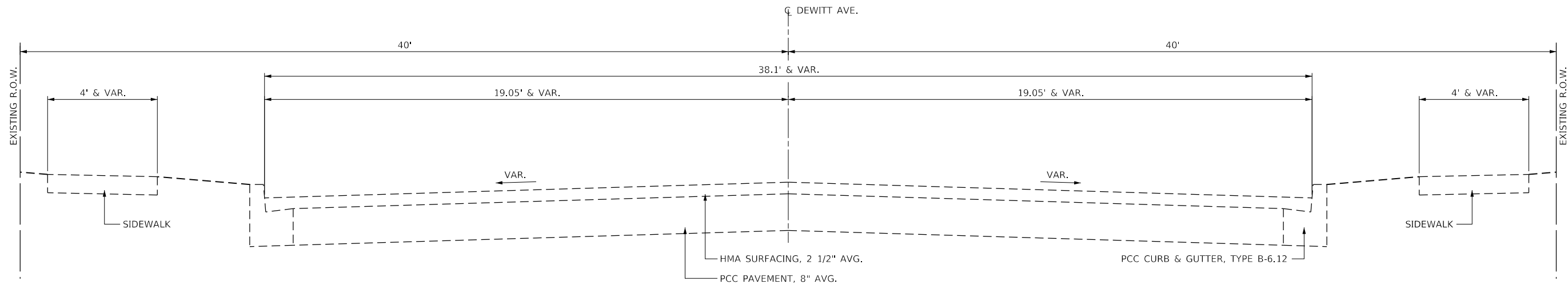
SCALE: 2.0000' / in. SHEET OF SHEETS STA. TO STA.

F.A.U. RTE.	SECTION	COUNTY	TOTAL SHEETS	SHEET NO.
7666	19-00309-00-RS	COLES	45	4
			CONTRACT NO. 95909	
ILLINOIS FED. AID PROJECT				



EXISTING TYPICAL SECTION - DEWITT AVENUE

14TH STREET TO 10TH STREET
STA. 36+99.80 TO STA. 50+11.80



EXISTING TYPICAL SECTION - DEWITT AVENUE

10TH STREET TO LOGAN STREET
STA. 50+11.80 TO STA. 93+68.08

MODEL: Default; FILE: Main; PLOT: Main; MATRONS: Default; Resurfacing; CAD: Sheets; DeWitt; Resurfacing; sht; rpt; cal; dgn

The Upchurch Group
architects engineers surveyors
Professional Design Firm Corporation
123 North 15th Street
Maitland, FL 32751
Phone: 317.255.5177
License No. 184-003401
e-mail: upchurchgroup@upchurchgroup.com

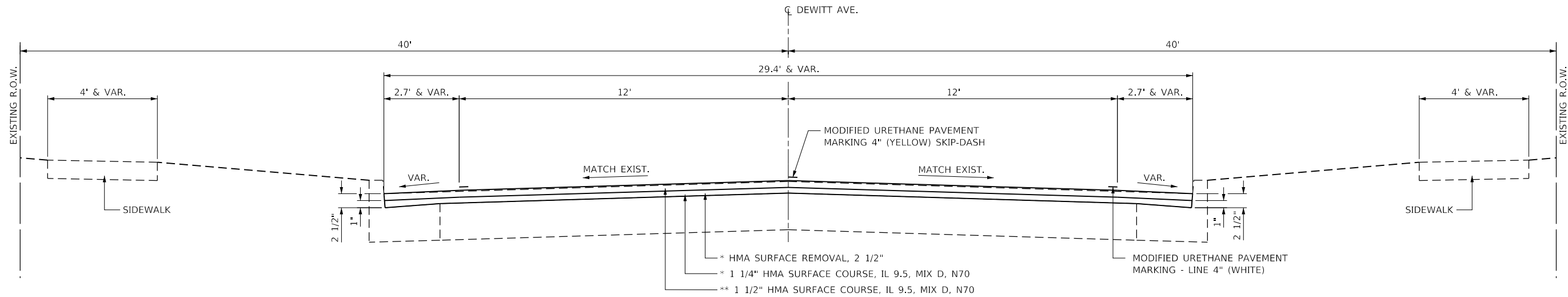
USER NAME = Sta37	DESIGNED - SAL	REVISED -
TUG PROJECT NO. 3121005	DRAWN - SAE	REVISED -
PLOT SCALE = 4.0000' / in.	CHECKED - SJF	REVISED -
PLOT DATE = 12/14/2021	DATE - DEC, 14, 2021	REVISED -

**STATE OF ILLINOIS
DEPARTMENT OF TRANSPORTATION**

**DEWITT AVENUE RESURFACING - 14TH ST TO LOGAN ST
EXISTING TYPICAL SECTIONS**

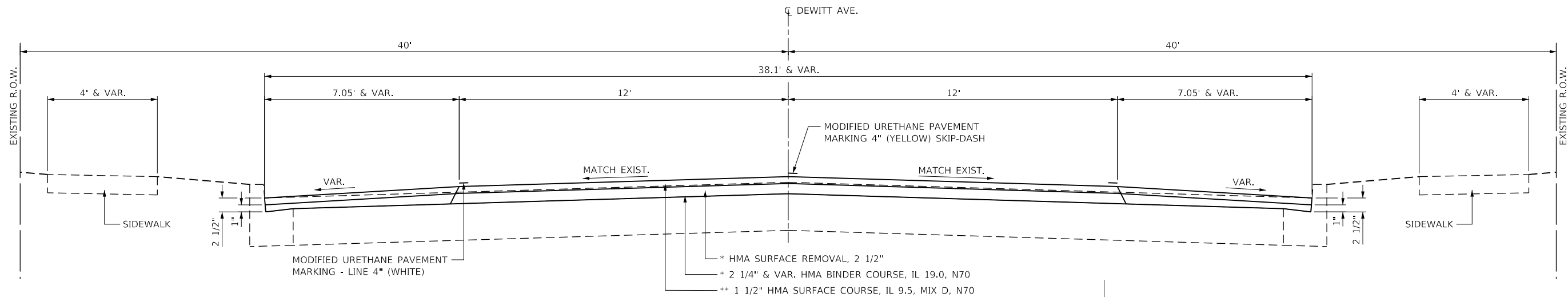
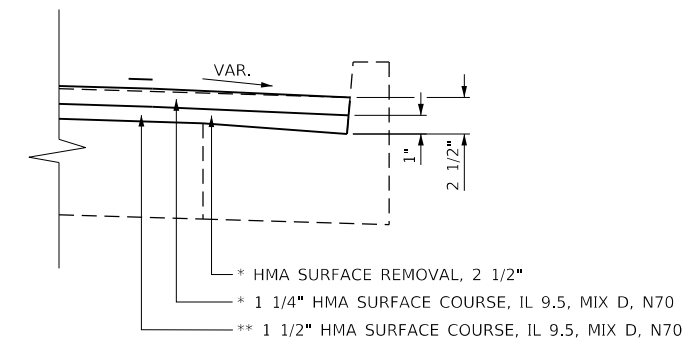
SCALE: 4.0000' / in. SHEET OF SHEETS STA. TO STA.

F.A.U. RTE.	SECTION	COUNTY	TOTAL SHEETS	SHEET NO.
7666	19-00309-00-RS	COLES	45	6
CONTRACT NO. 95909				
ILLINOIS FED. AID PROJECT				



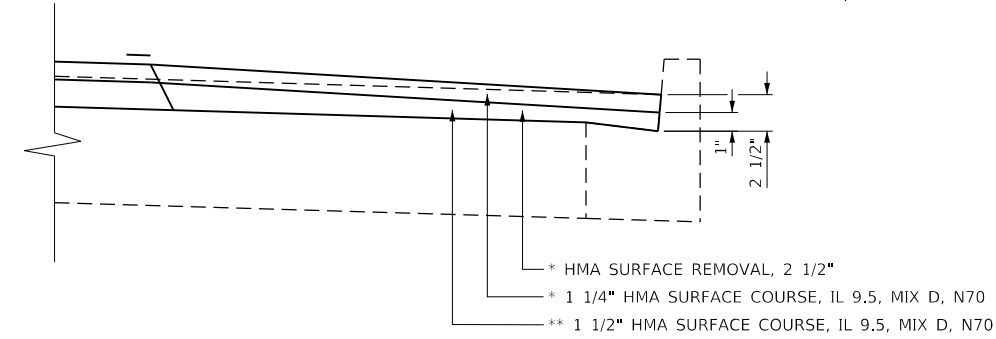
PROPOSED TYPICAL SECTION - DEWITT AVENUE

14TH STREET TO 10TH STREET
 STA. 36+99.80 TO STA. 50+11.80
 * OMIT SURFACE REMOVAL, SURFACE AND BINDER COURSES
 STA. 41+62.72 TO STA. 43+75.19



PROPOSED TYPICAL SECTION - DEWITT AVENUE

10TH STREET TO LOGAN STREET
 STA. 50+11.80 TO STA. 93+68.08
 * OMIT SURFACE REMOVAL, SURFACE AND BINDER COURSES
 STA. 64+56.75 TO STA. 66+55.00
 STA. 92+16.40 TO STA. 93+68.08



MODEL: Default
 FILE: Mainfile_PLCivil_Matcon(Dewitt_Resurfacing)CAD_Sheets\DeWitt_Resurfacing-shs-1916.dgn
 The Upchurch Group
 architects engineers surveyors
 Professional Design Firm Corporation
 License No. 184-003401
 123 North 15th Street
 Moline, IL 61918
 Phone: 312.255.5177
 e-mail: upchurchgroup@upchurchgroup.com

USER NAME = Sta37
 TUG PROJECT NO. 3121005
 PLOT SCALE = 4.0000 ' / in.
 PLOT DATE = 12/14/2021

DESIGNED - SAL	REVISED -
DRAWN - SAE	REVISED -
CHECKED - SJF	REVISED -
DATE - DEC, 14, 2021	REVISED -

STATE OF ILLINOIS
DEPARTMENT OF TRANSPORTATION

DEWITT AVENUE RESURFACING - 14TH ST TO LOGAN ST
PROPOSED TYPICAL SECTIONS
 SCALE: 4.0000 ' / in. SHEET OF SHEETS STA. TO STA.

F.A.U. RTE.	SECTION	COUNTY	TOTAL SHEETS	SHEET NO.
7666	19-00309-00-RS	COLES	45	7
CONTRACT NO. 95909				
ILLINOIS FED. AID PROJECT				

PAVEMENT PATCHING SCHEDULE

STATION TO STATION	LT / RT	PATCHES	LENGTH (FT)	WIDTH (FT)	44201329	44201333	44201335	44201717	44201721
					CLASS C PATCHES, TY II, 8"	CLASS C PATCHES, TY III, 8"	CLASS C PATCHES, TY IV, 8"	CLASS D PATCHES, TY II, 6"	CLASS D PATCHES, TY III, 6"
					SQ YD	SQ YD	SQ YD	SQ YD	SQ YD
36+99.80	38+04.08	LT/RT	2	104.28	12.7			294.3	
39+41.00	39+51.00	LT/RT	2	10	12.7		28.2		
40+44.90	40+52.90	RT	1	8	12.7	11.3			
40+97.72	41+62.72	LT/RT	2	65	12.8		184.9		
43+75.19	44+35.19	LT/RT	2	60	12.8		170.7		
44+94.00	45+39.00	LT/RT	2	45	12.7		127.0		
47+52.00	47+72.00	LT	1	20	12.7		28.2		
48+99.80	50+11.80	LT/RT	2	112	12.7 & VAR		355.0		
50+54.90	50+60.90	LT/RT	2	6	18.05	24.1			
51+05.20	51+11.20	LT/RT	2	6	18.05	24.1			
51+56.80	51+62.80	LT/RT	2	6	18.05	24.1			
52+08.30	52+14.30	LT/RT	2	6	18.05	24.1			
52+57.90	52+67.90	LT/RT	2	10	18.05		40.1		
53+09.60	53+34.60	LT/RT	2	25	18.05		100.3		
53+62.60	53+68.60	LT/RT	2	6	18.05	24.1			
54+34.70	54+40.70	LT/RT	2	6	18.05	24.1			
54+62.20	54+72.20	LT/RT	2	10	18.05		40.1		
54+95.00	55+20.00	LT/RT	2	25	18.05		100.3		
56+14.50	56+20.50	LT/RT	2	6	18.05	24.1			
56+64.10	56+70.10	LT/RT	2	6	18.05	24.1			
57+00.00	57+39.00	LT/RT	2	39	18.05		156.4		
57+64.10	57+70.10	LT/RT	2	6	18.05	24.1			
57+95.40	58+20.40	LT/RT	2	25	18.05		100.3		
58+62.20	58+90.20	LT/RT	2	28	18.05		112.3		
59+14.30	59+22.30	LT/RT	2	8	18.05		32.1		
59+47.00	59+72.00	LT/RT	2	25	18.05		100.3		
60+15.90	60+21.90	LT/RT	2	6	18.05	24.1			
61+16.10	61+41.10	LT/RT	2	25	18.05		100.3		
61+66.00	61+72.00	LT/RT	2	6	18.05	24.1			
62+00.00	62+39.00	LT/RT	2	39	18.05		156.4		
62+62.40	62+74.40	LT/RT	2	12	18.05		48.1		
63+13.70	63+25.70	LT/RT	2	12	18.05		48.1		
63+65.75	64+56.75	LT/RT	2	91	18.05		365.0		
66+55.00	68+11.00	LT/RT	2	156	18.05		625.7		
68+40.90	68+58.90	LT/RT	2	18	18.05		72.2		
68+96.20	69+04.20	LT/RT	2	8	18.05		32.1		
69+44.60	69+71.60	LT/RT	2	27	18.05		108.3		
69+97.50	70+03.50	LT/RT	2	6	18.05	24.1			
SUB-TOTALS					300.5	268.8	3,257.9	0.0	0.0

PAVEMENT PATCHING SCHEDULE

STATION TO STATION	LT / RT	PATCHES	LENGTH (FT)	WIDTH (FT)	44201329	44201333	44201335	44201717	44201721
					CLASS C PATCHES, TY II, 8"	CLASS C PATCHES, TY III, 8"	CLASS C PATCHES, TY IV, 8"	CLASS D PATCHES, TY II, 6"	CLASS D PATCHES, TY III, 6"
					SQ YD	SQ YD	SQ YD	SQ YD	SQ YD
70+40.00	70+60.00	LT/RT	2	20	18.05		80.2		
70+93.30	71+05.30	LT/RT	2	12	18.05		48.1		
71+45.00	71+55.00	LT/RT	2	10	18.05		40.1		
71+95.40	72+03.40	LT/RT	2	8	18.05		32.1		
72+45.60	72+53.60	LT/RT	2	8	18.05	32.1	32.1		
72+96.00	73+05.00	LT/RT	2	9	18.05	36.1	36.1		
72+98	73+20	RT	1	19.6	6			13.0	
73+42.90	73+58.90	LT/RT	2	16	18.05		64.2		
73+96.80	74+02.80	LT/RT	2	6	18.05	24.1			
74+46.80	74+52.80	LT/RT	2	6	18.05	24.1			
74+96.90	75+02.90	LT/RT	2	6	18.05	24.1			
75+45.60	75+57.60	LT/RT	2	12	18.05		48.1		
75+93.60	76+08.60	LT/RT	2	15	18.05		60.2		
76+43.30	76+58.30	LT/RT	2	15	18.05		60.2		
76+91.90	77+09.90	LT/RT	2	18	18.05		72.2		
77+47.60	77+53.60	LT/RT	2	6	18.05	24.1			
78+45.50	78+55.50	LT/RT	2	10	18.05		40.1		
78+94.70	79+12.70	LT/RT	2	18	18.05		72.2		
79+45.70	79+55.70	LT/RT	2	10	18.05		40.1		
79+98.10	80+04.10	LT/RT	2	6	18.05	24.1			
80+22	80+41	RT	1	18.7	6			12.4	
80+47.60	80+53.60	LT/RT	2	6	18.05	24.1			
80+93.90	81+05.90	LT/RT	2	12	18.05		48.1		
81+45.80	81+55.80	LT/RT	2	10	18.05		40.1		
81+96.50	82+04.50	LT/RT	2	8	18.05		32.1		
82+46.00	82+76.00	LT/RT	2	30	18.05		120.3		
83+47.50	83+53.50	LT/RT	2	6	18.05	24.1			
83+96.30	84+04.30	LT/RT	2	8	18.05		32.1		
84+46.50	84+54.50	LT/RT	2	8	18.05		32.1		
84+95.40	85+06.40	LT	1	11	18.05		22.1		
86+46.50	86+52.50	LT/RT	2	6	18.05	24.1			
86+95.60	87+09.60	LT/RT	2	14	18.05		56.2		
87+46.60	87+52.60	LT/RT	2	6	18.05	24.1			
87+97.10	88+03.10	LT/RT	2	6	18.05	24.1			
88+47.00	88+53.00	LT/RT	2	6	18.05	24.1			
88+97.50	89+03.50	LT/RT	2	6	18.05	24.1			
89+46.20	89+54.20	LT/RT	2	8	18.05		32.1		
90+43.90	91+03.90	LT/RT	2	60	18.05		240.7		
90+98	91+26	RT	1	27.4	6				18.2
91+91.40	92+66.40	LT/RT	2	75	18.05		300.8		
SUB-TOTALS					357.4	555.5	1,127.2	25.4	18.2
TOTALS					657.9	824.3	4,385.1	25.4	18.2

MODEL: Default
 FILE: MainE_PlotCivil_MatcoomDewitt_ResurfacingCAD_SheetsDewitt_Resurfacing.sht-schedules.dgn
 The Upchurch Group
 architects engineers surveyors
 Professional Design Firm Corporation
 123 North 15th Street
 Madison, IL 61738
 Phone: 217.253.3177
 License No. 184-003401
 e-mail: upchurchgroup@upchurchgroup.com

The Upchurch Group
 architects engineers surveyors
 Professional Design Firm Corporation
 123 North 15th Street
 Madison, IL 61738
 Phone: 217.253.3177
 License No. 184-003401
 e-mail: upchurchgroup@upchurchgroup.com

USER NAME = Sta37	DESIGNED - SAL	REVISED -
TUG PROJECT NO. 3121005	DRAWN -	REVISED -
PLOT SCALE = 2.0000' / in.	CHECKED - SJF	REVISED -
PLOT DATE = 12/14/2021	DATE - DEC. 14, 2021	REVISED -

**STATE OF ILLINOIS
DEPARTMENT OF TRANSPORTATION**

**DEWITT AVENUE RESURFACING - 14TH ST TO LOGAN ST
SCHEDULE OF QUANTITIES**

SCALE: 2.0000' / in. SHEET OF SHEETS STA. TO STA.

F.A.U. RTE.	SECTION	COUNTY	TOTAL SHEETS	SHEET NO.
7666	19-00309-00-R5	COLES	45	8
CONTRACT NO. 95909				
		ILLINOIS	FED. AID PROJECT	

PAVEMENT SURFACE REMOVAL SCHEDULE

LOCATION	STATION TO STATION		LT / RT	LENGTH (FT)	WIDTH (FT)	40600982	40600990	44000159
						HMA SURFACE REMOVAL - BUTT JOINT	TEMPORARY RAMP	HMA SURFACE REMOVAL, 2 1/2"
						SQ YD	SQ YD	SQ YD
DEWITT AVENUE	36+99.80	37+14.80	LT / RT	15.00	29.4			
DEWITT AVENUE	38+04.08	64+56.75	LT / RT	2652.67	29.4			8665.4
13TH STREET	38+67	39+33	RT	66.00	5 & VAR	31.1		
11TH STREET	46+27	46+91	lt	64.00	7 & VAR	37.7		
10TH STREET	50+17	50+70	RT	53.00	5 & VAR	23.1		
9TH STREET	54+15	54+55	RT	40.00	5 & VAR	20.0		
8TH STREET	58+02	58+42	RT	40.00	5 & VAR	18.9		
7TH STREET	61+73	62+17	RT	44.00	5 & VAR	18.5		
DEWITT AVENUE	64+46.75	64+56.75	LT / RT	10.00	29.4		32.7	
DEWITT AVENUE	66+55.00	66+65.00	LT / RT	10.00	29.4		32.7	
DEWITT AVENUE	66+55.00	92+66.19	LT / RT	2611.19	38.1			11054.0
5TH STREET	69+32	69+74	RT	42.00	5 & VAR	19.7		
4TH STREET	72+88	73+28	RT	40.00	23 & VAR	62.0		
3RD STREET	76+53	76+91	RT	38.00	5 & VAR	17.3		
2ND STREET	80+09	80+48	RT	39.00	20 & VAR	52.9		
1ST STREET	83+78	84+12	RT	34.00	5 & VAR	15.4		
2ND DIVISION	87+33	87+71	RT	38.00	5 & VAR	17.6		
1ST DIVISION	90+91	91+33	RT	42.00	21 & VAR	70.8		
DEWITT AVENUE	92+51.19	92+66.19	LT / RT	15.00	38.1		63.5	
LOGAN STREET	93+12	93+68	LT	VAR	VAR	80.7		
TOTALS						485.7	177.9	19,719.4

TEMPORARY STRIPING SCHEDULE

STATION	OFFSET	TO	STATION	OFFSET	70300100	70300150	70306210
					SHORT TERM PAVEMENT MARKING	SHORT TERM PAVEMENT MARKING REMOVAL	TEMPORARY PAVEMENT MARKING - LINE 24" - TYPE III TAPE
					FOOT	SQ FT	FOOT
36+99.00	CL		42+38.23	CL	56.0	18.7	
43+25.41	CL		65+42.37	CL	212.0	70.7	
66+25.48	CL		93+32.48	CL	252.0	84.0	
65+44.37	CL		65+44.37	19.0' RT		38.0	19.0
65+71.45	42.28' LT		65+83.00	42.28' LT		23.2	11.6
65+83.00	42.45' RT		65+96.10	42.45' RT		26.2	13.1
66+23.48	CL		66+23.48	19.2' LT		38.4	19.2
93+34.48	CL		93+34.48	23.7' RT		47.4	23.7
TOTALS					520.0	346.6	86.6

CURB AND GUTTER SCHEDULE

INTERSECTION	CORNER	31101200	60603800	60605000
		SUBBASE GRANULAR MAT'L, TYPE B, 4"	CONCRETE CURB AND GUTTER, TYPE B-6.12	CONCRETE CURB AND GUTTER, TYPE B-6.24
		SQ YD	FOOT	FOOT
13TH	NW	7.9	29.1	11.0
	NE	4.8	11.0	10.6
	SW	4.8	10.9	10.6
12TH	SE	5.3	7.9	14.2
	NW	11.2	19.0	28.8
	NE	9.4	27.0	17.5
11TH	SW	5.0	29.9	0.0
	SE	13.0		46.9
	NW	8.2	19.8	17.8
10TH	NE	6.1	20.3	9.7
	SW	5.0	7.9	13.2
	SE	4.3	7.9	10.9
9TH	NW	4.4	7.8	11.3
	NE	3.6	21.8	
	SW	4.9	10.8	11.3
8TH	SE	5.1	30.4	
	NE	1.8	11.0	
	SE	1.8	11.0	
7TH	NW	1.8	11.0	
	SE	1.8	11.0	
	NW	5.7	34.4	
6TH	NE	6.7	40.3	
	SW	2.5		8.9
	SE	9.7		34.9
LOGAN	NW	4.3	25.7	
	SW	4.9	29.7	
TOTALS		151.5	480.8	257.6

CURB AND GUTTER REMOVAL SCHEDULE

INTERSECTION	CORNER	44000500
		COMBINATION CURB AND GUTTER REMOVAL
		FOOT
13TH	NW	40.1
	NE	21.6
	SW	21.5
12TH	SE	22.1
	NW	47.8
	NE	44.5
11TH	SW	29.9
	SE	46.9
	NW	37.6
10TH	NE	30.0
	SW	21.1
	SE	18.8
9TH	NW	19.1
	NE	21.8
	SW	22.1
8TH	SE	30.4
	NW	11.0
	SE	11.0
7TH	NW	11.0
	NE	11.4
	SW	11.0
6TH	SE	11.8
	NE	11.0
	SE	11.0
LOGAN	NW	34.4
	NE	40.3
	SW	8.9
TOTAL		738.4

REMOVE AND/OR RELOCATE SCHEDULE

STATION	LT/RT	X0323360	X0327008
		WOODEN POLE REMOVAL	REMOVE & RELOCATE SIGN (SPECIAL)
		EACH	EACH
57+82	LT		1
65+58	33.2' LT	1	
66+16	LT		1
TOTALS		1	2

MODEL: Default
 FILE NAME: P:\CADD\Maproom\Drawn\Resurfacing\CAD_Sheets\Drawn\Resurfacing\sh-schedules.dgn

The Upchurch Group
 architects engineers surveyors
 Professional Design Firm Corporation
 123 North 15th Street
 Madison, IL 61738
 Phone: 217.255.5177
 License No. 154-003401
 e-mail: upchurchgroup@upchurchgroup.com

USER NAME = Sta37	DESIGNED - SAL	REVISED -
TUG PROJECT NO. 3121005	DRAWN -	REVISED -
PLOT SCALE = 2.0000 ' / in.	CHECKED - SJF	REVISED -
PLOT DATE = 12/14/2021	DATE - DEC. 14, 2021	REVISED -

STATE OF ILLINOIS
DEPARTMENT OF TRANSPORTATION

DEWITT AVENUE RESURFACING - 14TH ST TO LOGAN ST
SCHEDULE OF QUANTITIES

SCALE: 2.0000 ' / in. SHEET OF SHEETS STA. TO STA.

F.A.U. RTE.	SECTION	COUNTY	TOTAL SHEETS	SHEET NO.
7666	19-00309-00-R5	COLES	45	9
CONTRACT NO. 95909				
ILLINOIS		FED. AID PROJECT		

SIDEWALK SCHEDULE

INTERSECTION	CORNER	42400200	42400400	44200074	INTERSECTION	CORNER	42400200	42400400	44200074
		PC CONCRETE SIDEWALK, 5"	PC CONCRETE SIDEWALK, 7"	PAVEMENT PATCHES, TYPE I, 7"			PC CONCRETE SIDEWALK, 5"	PC CONCRETE SIDEWALK, 7"	PAVEMENT PATCHES, TYPE I, 7"
		SQ FT	SQ FT	SQ YD			SQ FT	SQ FT	SQ YD
13TH	NW	91.9	190.1		13TH	SW	105.0	198.4	
	NE	70.0	185.6			SE	161.7	182.9	
12TH	NW	113.5	166.1		12TH	SW	92.0	154.0	
	NE	47.5	184.5			SE	59.1	150.3	
11TH	NW	64.3	127.4		11TH	SW	176.3	158.0	
	NE	87.3	110.1			SE	162.0	144.0	
10TH	NW	67.8	187.8		10TH	SW	142.0	197.8	
	NE	61.3	189.4			SE	117.5	204.1	
9TH	NW	60.0	67.5	0.9	9TH	SW	55.0	70.0	1.2
	NE	140.7	143.9	0.9		SE	181.5	144.4	0.6
8TH	NW	169.6	142.1	0.6	8TH	SW	170.1	151.3	1.4
	NE	236.7	142.4	0.6		SE	185.1	143.8	0.6
7TH	NW	49.8	65.0	0.6	7TH	SW	290.9	65.0	0.6
	NE	115.8	141.7	0.6		SE	144.1	141.2	0.6
6TH	NW	151.5	101.4		6TH	SW	61.0	61.7	
	NE	303.6	164.1			SE	302.8	140.6	
5TH	NW	61.0	67.5	0.9	5TH	SW	61.0	65.0	0.6
	NE	43.0	65.0	0.6		SE	61.0	65.0	0.6
4TH	NW	43.0	65.0	0.6	4TH	SW	70.0	65.8	
	NE	86.0	67.5	0.9		SE	61.0	60.0	
3RD	NW	111.0	70.0	1.2	3RD	SW	196.3	70.0	1.2
	NE	61.0	65.0	0.6		SE	65.5	65.0	0.6
2ND	NW	47.5	65.0	0.6	2ND	SW	56.5	60.0	
	NE	70.0	65.0	0.6		SE	56.5	60.0	
1ST	NW	52.0	65.0	0.6	1ST	SW	61.0	65.0	0.6
	NE	43.0	65.0	0.6		SE	47.5	65.0	0.6
2ND DIVISION	NW	43.0	65.0	0.6	2ND DIVISION	SW	56.5	65.0	0.6
	NE	98.0	70.0	1.2		SE	96.0	65.0	0.6
1ST DIVISION	NW	56.5	65.0	0.6	1ST DIVISION	SW	43.0	60.0	
	NE	52.0	65.0	0.6		SE	65.5	60.0	
LOGAN	NW	47.5	174.6		LOGAN	SW	126.8	125.5	
SUB-TOTALS		2,745.8	3,408.7	14.4	SUB-TOTALS		3,530.2	3,323.8	10.4
TOTALS					TOTALS		6,276.0	6,732.5	24.8

SIDEWALK REMOVAL SCHEDULE

INTERSECTION	CORNER	44000600	INTERSECTION	CORNER	44000600
		SIDEWALK REMOVAL			SIDEWALK REMOVAL
		SQ FT			SQ FT
13TH	NW	258.4	13TH	SW	298.8
	NE	258.4		SE	331.9
12TH	NW	245.3	12TH	SW	211.8
	NE	123.5		SE	95.5
11TH	NW	160.6	11TH	SW	294.7
	NE	180.5		SE	2844.0
10TH	NW	208.5	10TH	SW	298.3
	NE	227.5		SE	267.7
9TH	NW	85.9	9TH	SW	101.3
	NE	272.4		SE	287.3
8TH	NW	220.0	8TH	SW	224.9
	NE	329.9		SE	178.7
7TH	NW	82.6	7TH	SW	200.6
	NE	198.4		SE	155.2
6TH	NW	217.9	6TH	SW	105.0
	NE	306.4		SE	303.6
5TH	NW	102.8	5TH	SW	101.3
	NE	82.9		SE	97.4
4TH	NW	83.9	4TH	SW	156.2
	NE	118.5		SE	129.4
3RD	NW	143.3	3RD	SW	204.5
	NE	99.5		SE	103.1
2ND	NW	89.2	2ND	SW	132.7
	NE	106.1		SE	126.6
1ST	NW	90.2	1ST	SW	98.4
	NE	83.5		SE	86.7
2ND DIVISION	NW	84.5	2ND DIVISION	SW	135.3
	NE	129.0		SE	161.2
1ST DIVISION	NW	93.8	1ST DIVISION	SW	74.5
	NE	90.7		SE	102.6
LOGAN	NW	114.8	LOGAN	SW	189.3
SUB-TOTALS		4,888.9	SUB-TOTALS		8,098.5
TOTALS			TOTALS		12,987.4

MODEL: Default; FILE: MainE_Plot; Path: \\M:\Projects\2021\19-00309-00-RS\Drawings\CAD_Sheets\Drawn\Resurfacing\Schedule.dgn

The Upchurch Group
 architects engineers surveyors
 Professional Design Firm Corporation
 License No. 154-003401
 123 North 15th Street
 Madison, IL 61738
 Phone: 217.235.3177
 e-mail: upchurchgroup@upchurchgroup.com

USER NAME = Sta37	DESIGNED - SAL	REVISED -
TUG PROJECT NO. 3121005	DRAWN -	REVISED -
PLOT SCALE = 2.0000' / in.	CHECKED - SJF	REVISED -
PLOT DATE = 12/15/2021	DATE - DEC. 14, 2021	REVISED -

STATE OF ILLINOIS
DEPARTMENT OF TRANSPORTATION

DEWITT AVENUE RESURFACING - 14TH ST TO LOGAN ST
SCHEDULE OF QUANTITIES

SCALE: 2.0000' / in. SHEET OF SHEETS STA. TO STA.

F.A.U. RTE.	SECTION	COUNTY	TOTAL SHEETS	SHEET NO.
7666	19-00309-00-RS	COLES	45	10
CONTRACT NO. 95909				
ILLINOIS		FED. AID PROJECT		

DETECTABLE WARNING SCHEDULE		
LOCATION	LT/RT	42400800
		DETECTABLE WARNINGS
		SQ FT
13TH STREET	LT	40
13TH STREET	RT	40
12TH STREET	LT	42
12TH STREET	RT	40
11TH STREET	LT	40
11TH STREET	RT	40
10TH STREET	LT	40
10TH STREET	RT	40
9TH STREET	LT	30
9TH STREET	RT	30
8TH STREET	LT	40
8TH STREET	RT	40
7TH STREET	LT	30
7TH STREET	RT	30
6TH STREET	LT	30
6TH STREET	RT	30
5TH STREET	LT	20
5TH STREET	RT	20
4TH STREET	LT	20
4TH STREET	RT	20
3RD STREET	LT	20
3RD STREET	RT	20
2ND STREET	LT	20
2ND STREET	RT	20
1ST STREET	LT	20
1ST STREET	RT	20
2ND DIVISION	LT	20
2ND DIVISION	RT	20
1ST DIVISION	LT	20
1ST DIVISION	RT	20
LOGAN STREET	LT	20
LOGAN STREET	RT	23.3
TOTAL		905.3

HMA SCHEDULE										
LOCATION	STATION TO STATION		LT / RT	LENGTH (FT)	WIDTH (FT)	40600290	40603085	40604062	40800029	40800050
						BITUMINOUS MATERIALS (TACK COAT)	HMA BINDER COURSE, IL-19.0, N70	HMA SURFACE COURSE, IL-9.5, MIX "D", N70	BITUMINOUS MATERIALS (TACK COAT)	INCIDENTAL HMA SURFACING
						POUND	TON	TON	POUND	TON
DEWITT AVENUE	36+99.80	37+55.32	LT / RT	55.52	VAR	118.8		29.7		
DEWITT AVENUE	37+55.32	41+62.72	LT / RT	407.40	29.4	898.3		225.8		
13TH STREET	38+67	39+33	RT	66.00	5 & VAR				70.0	5.2
DEWITT AVENUE	43+75.19	49+82.94	LT / RT	607.75	29.4	1340.1		336.6		
11TH STREET	46+36	46+84	RT	48.00	7 & VAR				69.9	5.2
DEWITT AVENUE	49+82.94	50+11.80	LT / RT	28.86	VAR	71.6		17.9		
DEWITT AVENUE	50+11.80	64+56.75	LT / RT	1444.95	38.1	4130.1	707.3	513.9		
10TH STREET	50+17	50+70	RT	53.00	5 & VAR				52.0	3.9
9TH STREET	54+15	54+55	RT	40.00	5 & VAR				45.0	3.4
8TH STREET	58+02	58+42	RT	40.00	5 & VAR				42.5	3.2
7TH STREET	61+73	62+17	RT	44.00	5 & VAR				41.6	3.1
5TH STREET	69+32	69+74	RT	42.00	5 & VAR				44.3	3.3
4TH STREET	72+88	73+28	RT	40.00	23 & VAR				139.5	10.4
3RD STREET	76+53	76+91	RT	38.00	5 & VAR				38.9	2.9
2ND STREET	80+09	80+48	RT	39.00	20 & VAR				119.0	8.9
1ST STREET	83+78	84+12	RT	34.00	5 & VAR				34.7	2.6
2ND DIVISION	87+33	87+71	RT	38.00	5 & VAR				39.6	3.0
1ST DIVISION	90+91	91+33	RT	42.00	21 & VAR				159.3	11.9
DEWITT AVENUE	66+55.00	92+66.19	LT / RT	2611.19	38.1	7461.1	1278.3	928.5		
LOGAN STREET	93+12	93+68	RT	VAR	VAR				181.6	13.6
TOTALS						14,020.0	1,985.6	2,052.4	1,077.9	80.6

STRUCTURE ADJUSTMENT SCHEDULE					
STATION	OFFSET	56500100	60255500	60260100	60266600
		DOMESTIC METER VAULTS TO BE MOVED	MANHOLES TO BE ADJUSTED	INLETS TO BE ADJUSTED	VALVE VAULTS TO BE ADJUSTED
		EACH	EACH	EACH	EACH
42+58.12	25.5' LT			1	
42+51.86	15.2' RT				
43+04.00	25.3' RT			1	
43+05.00	16.7' LT			1	
46+39.30	21.4' LT			1	
46+41.27	15.7' RT			1	
46+59.18	3.8' LT		1		
50+11.53	0.67' RT		1		
51+31.70	16.3' LT		1		
53+72.65	16.9' LT		1		
57+31.87	16.3' LT		1		
57+83.90	15.4' RT				1
65+98.77	26.2' LT			1	
66+05.00	27.0' RT			1	
66+27.7	32.1' RT	1			
TOTALS		1	5	7	1

MODEL: Default
 FILE: MainE_PlotCivil_MatcoonDewitt_ResurfacingCAD_SheetsDewitt_Resurfacing.sht-schedules.dgn
 The Upchurch Group
 architects engineers surveyors
 Professional Design Firm Corporation
 License No. 154-003401
 e-mail: upchurchgroup@upchurchgroup.com
 123 North 156 Street
 Matteson, IL 61438
 Phone: 217.235.3177

USER NAME = Sta37	DESIGNED - SAL	REVISED -
TUG PROJECT NO. 3121005	DRAWN -	REVISED -
PLOT SCALE = 2.0000 ' / in.	CHECKED - SJF	REVISED -
PLOT DATE = 12/15/2021	DATE - DEC. 14, 2021	REVISED -

STATE OF ILLINOIS
DEPARTMENT OF TRANSPORTATION

DEWITT AVENUE RESURFACING - 14TH ST TO LOGAN ST
SCHEDULE OF QUANTITIES

SCALE: 2.0000 ' / in. SHEET OF SHEETS STA. TO STA.

F.A.U. RTE.	SECTION	COUNTY	TOTAL SHEETS	SHEET NO.
7666	19-00309-00-R5	COLES	45	11
CONTRACT NO. 95909				
ILLINOIS FED. AID PROJECT				

STRIPING SCHEDULE							
STATION	OFFSET	TO	STATION	OFFSET	78009004	78009006	78009024
					MODIFIED URETHANE PAVEMENT MARKING - LINE 4"	MODIFIED URETHANE PAVEMENT MARKING - LINE 6"	MODIFIED URETHANE PAVEMENT MARKING - LINE 24"
					FOOT	FOOT	FOOT
36+99.00	CL		42+38.23	CL	140.00		
36+99.00	12' RT		42+38.23	12' RT	539.23		
36+99.00	12' LT		42+38.23	12' LT	539.23		
43+25.41	CL		65+42.37	CL	560.00		
43+25.41	12' RT		65+42.37	12' RT	2216.96		
43+25.41	12' LT		65+42.37	12' LT	2216.96		
66+25.48	CL		93+32.48	CL	670.00		
66+25.48	12' RT		93+32.48	12' RT	2707.00		
66+25.48	12' LT		93+32.48	12' LT	2707.00		
65+67.40	32.45' RT		65+98.80	32.45' RT		31.4	
65+70.30	38.45' RT		65+96.30	38.45' RT		26.0	
65+71.53	31.9' LT		65+94.55	31.90' LT		23.9	
65+72.52	37.9' LT		65+93.64	37.9' LT		21.2	
66+13.40	18.9' RT		66+13.40	18.25' LT		37.2	
66+19.40	17.8' LT		66+19.40	18.25' LT		36.1	
65+44.37	CL		65+44.37	19.0' RT			19.0
65+71.45	42.28' LT		65+83.00	42.28' LT			11.6
65+83.00	42.45' RT		65+96.10	42.45' RT			13.1
66+23.48	CL		66+23.48	19.2' LT			19.2
93+34.48	CL		93+34.48	23.7' RT			23.7
93+38.48	27.0' RT		93+38.48	18.3' RT		45.3	
93+44.48	32.8' RT		93+44.48	18.3' LT		51.1	
TOTALS					12,296.4	272.2	86.6

EARTH EXCAVATION SCHEDULE							
INTERSECTION	CORNER	SQ FT	20200100	INTERSECTION	CORNER	SQ FT	20200100
			EARTH EXCAVATION				EARTH EXCAVATION
			CU YD				CU YD
13TH	NW	26.92	0.50	13TH	SW	6.79	0.13
	NE	1.86	0.03		SE	15.56	0.29
12TH	NW	34.38	0.64	12TH	SW	30.80	0.57
	NE	108.11	2.00		SE	113.11	2.09
11TH	NW	33.05	0.61	11TH	SW	33.02	0.61
	NE	19.59	0.36		SE	17.18	0.32
10TH	NW	45.43	0.84	10TH	SW	37.08	0.69
	NE	22.39	0.41		SE	48.85	0.90
9TH	NW	34.17	0.63	9TH	SW	17.02	0.32
	NE	8.89	0.16		SE	34.22	0.63
8TH	NW	77.11	1.43	8TH	SW	88.63	1.64
	NE	48.65	0.90		SE	146.64	2.72
7TH	NW	28.01	0.52	7TH	SW	162.52	3.01
	NE	52.40	0.97		SE	127.08	2.35
6TH	NW	48.41	0.90	6TH	SW	23.60	0.44
	NE	186.42	3.45		SE	136.62	2.53
5TH	NW	20.36	0.38	5TH	SW	20.67	0.38
	NE	18.63	0.35		SE	25.46	0.47
4TH	NW	20.14	0.37	4TH	SW	20.46	0.38
	NE	31.28	0.58		SE	23.22	0.43
3RD	NW	29.81	0.55	3RD	SW	56.76	1.05
	NE	21.33	0.40		SE	22.38	0.41
2ND	NW	23.22	0.43	2ND	SW	21.76	0.40
	NE	25.42	0.47		SE	20.32	0.38
1ST	NW	25.70	0.48	1ST	SW	23.54	0.44
	NE	20.36	0.38		SE	21.13	0.39
2ND DIVISION	NW	22.19	0.41	2ND DIVISION	SW	19.70	0.36
	NE	32.01	0.59		SE	32.69	0.61
1ST DIVISION	NW	25.29	0.47	1ST DIVISION	SW	28.72	0.53
	NE	22.28	0.41		SE	22.77	0.42
LOGAN	NW	105.11	1.95	LOGAN	SW	61.22	1.13
SUB-TOTALS			22.57	SUB-TOTALS			27.03
TOTALS				TOTALS			49.60

MODEL: Default
 FILE: Name: P:\C\J\B\Matson\Drawn\Resurfacing\CAD_Sheets\Drawn\Resurfacing\sheet-schedules.dgn
 Professional Design Firm Corporation
 License No. 184-003401
 e-mail: upchurchgroup@upchurchgroup.com

The Upchurch Group
 architects engineers surveyors
 123 North 156 Street
 Mattoon, IL 61938
 Phone: 217.235.3177
 e-mail: upchurchgroup@upchurchgroup.com

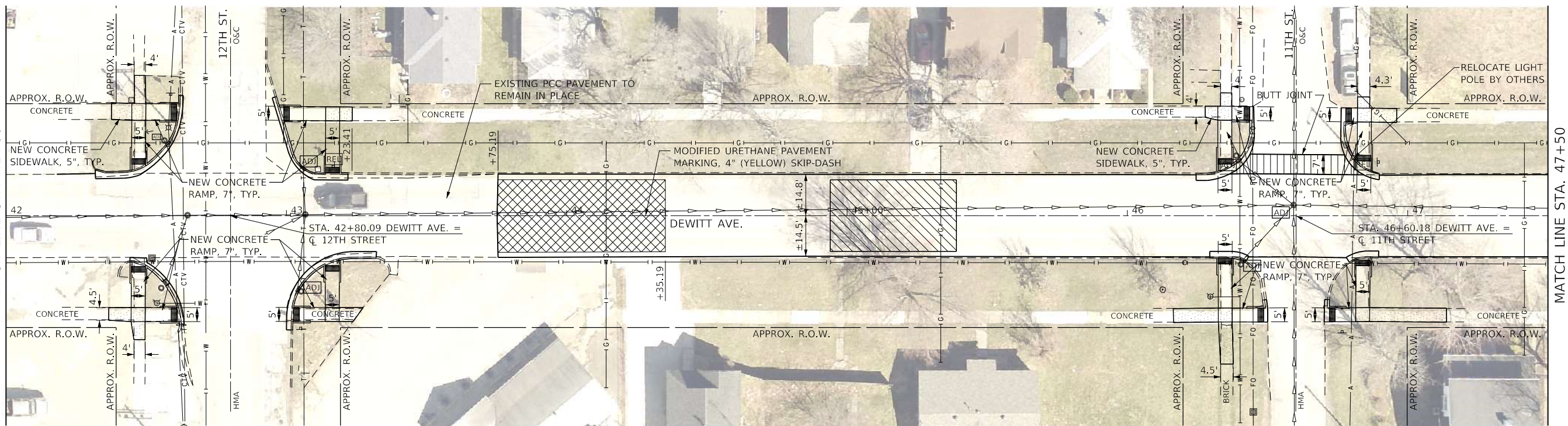
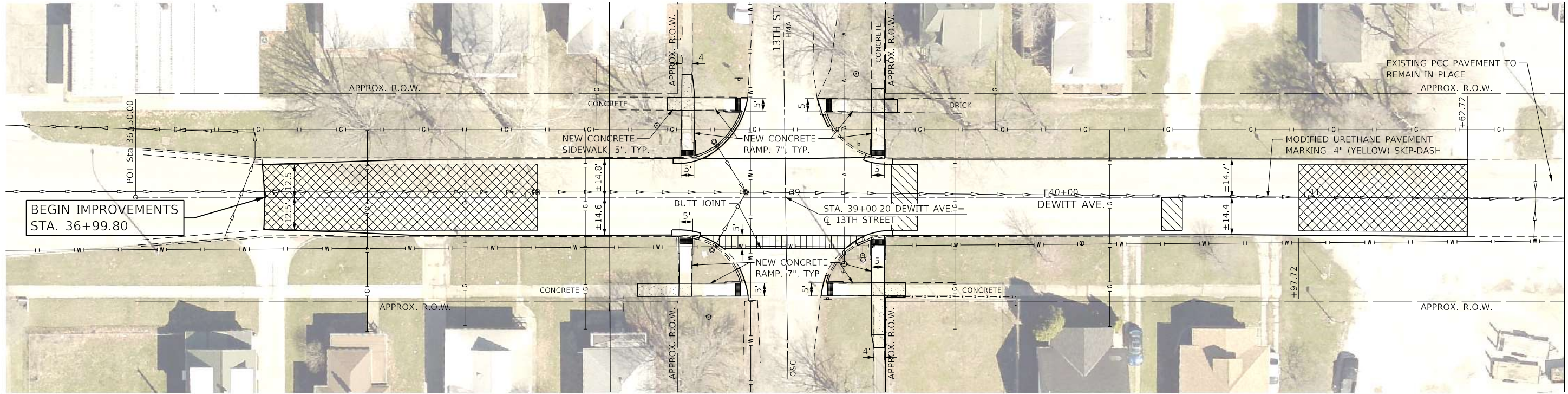
USER NAME = Sta37	DESIGNED - SAL	REVISED -
TUG PROJECT NO. 3121005	DRAWN -	REVISED -
PLOT SCALE = 2.0000' / in.	CHECKED - SJF	REVISED -
PLOT DATE = 12/14/2021	DATE - DEC. 14, 2021	REVISED -

STATE OF ILLINOIS
DEPARTMENT OF TRANSPORTATION

DEWITT AVENUE RESURFACING - 14TH ST TO LOGAN ST
SCHEDULE OF QUANTITIES

SCALE: 2.0000' / in. SHEET OF SHEETS STA. TO STA.

F.A.U. RTE. 7666	SECTION 19-00309-00-R5	COUNTY COLES	TOTAL SHEETS 45	SHEET NO. 12
CONTRACT NO. 95909				
ILLINOIS		FED. AID PROJECT		



LEGEND

	CLASS C PATCHES - RUNDOWN		CLASS C PATCHES		INCIDENTAL HMA		TO BE RELOCATED
	CLASS D PATCHES		CONCRETE SIDEWALK, 5"		TO BE ADJUSTED		TO BE REMOVED



MODEL: Default
 FILE: Name: P:\CADD\Maproom\DeWitt_Resurfacing\CAD_Sheets\DeWitt_Resurfacing\sheet\plan1.dgn

The Upchurch Group
 architects engineers surveyors
 Professional Design Firm Corporation
 123 North 15th Street
 Madison, IL 61708
 Phone: 217.253.5177
 License No. 184-003401
 e-mail: upchurchgroup@upchurchgroup.com

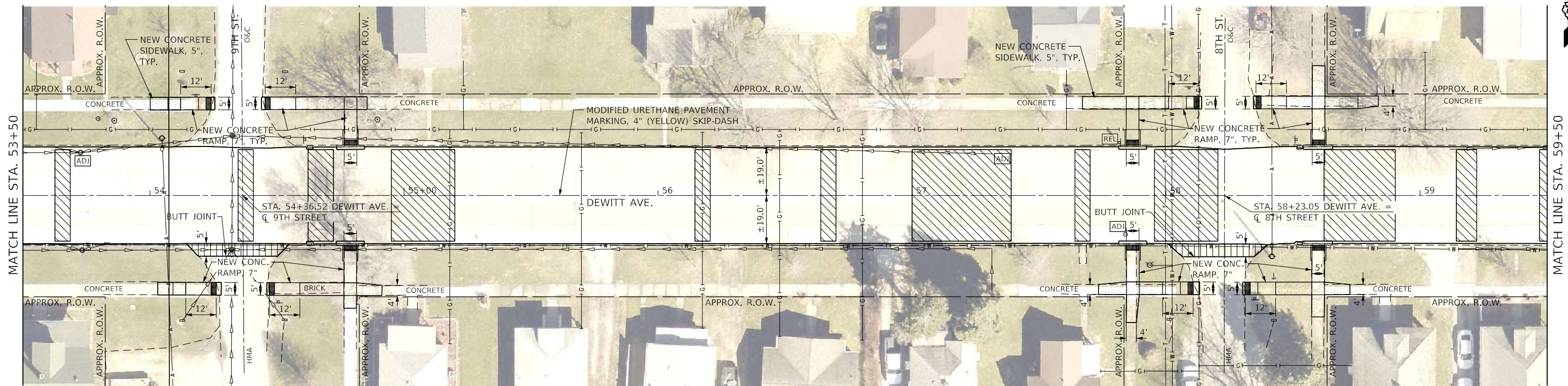
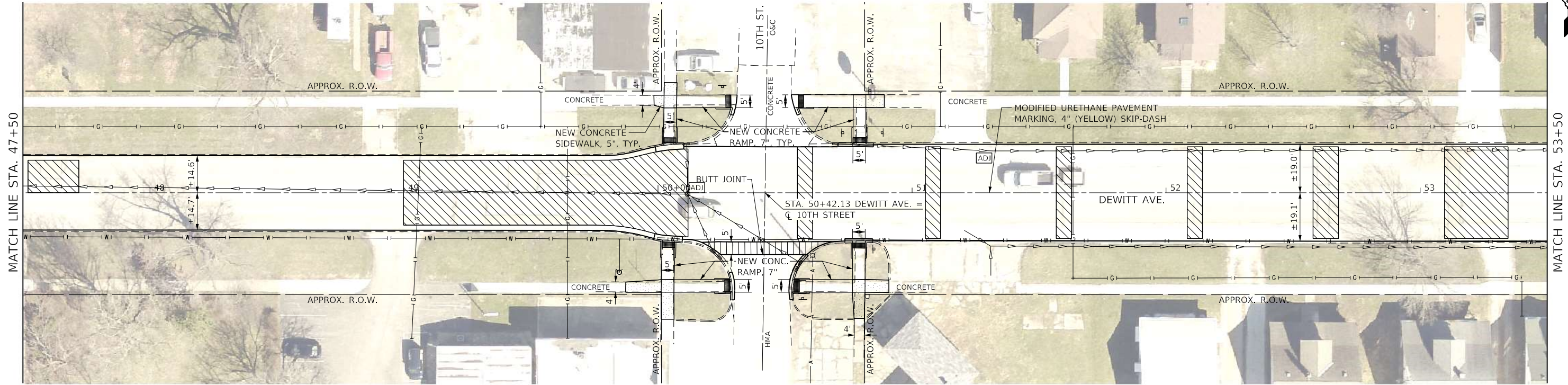
USER NAME = Sta37
 TUG PROJECT NO. 3121005
 PLOT SCALE = 40.0000 ' / in.
 PLOT DATE = 12/15/2021

DESIGNED - SAL
 DRAWN -
 CHECKED - SJF
 DATE - JUNE 30, 2021
 REVISED -
 REVISED -
 REVISED -
 REVISED -

STATE OF ILLINOIS
DEPARTMENT OF TRANSPORTATION

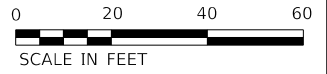
DEWITT AVENUE RESURFACING - 14TH ST TO LOGAN ST
PLAN
 SCALE: 40.0000 ' / in SHEET OF SHEETS STA. 36+50 TO STA. 47+50

F.A.U. RTE.	SECTION	COUNTY	TOTAL SHEETS	SHEET NO.
7666	19-00309-00-R5	COLES	45	13
CONTRACT NO. 95909				
ILLINOIS FED. AID PROJECT				



LEGEND

	CLASS C PATCHES - RUNDOWN		CLASS C PATCHES		INCIDENTAL HMA		TO BE RELOCATED
	CLASS D PATCHES		CONCRETE SIDEWALK, 5"		TO BE ADJUSTED		TO BE REMOVED



MODEL: Default
 FILE: MainE_PlanCulv_MatconDewitt_ResurfacingCAD_SheetsDewitt_Resurfacingshh.dwg
 Professional Design
 Firm: The Upchurch Group
 License No. 184-003401
 e-mail: upchurchgroup@upchurchgroup.com

The Upchurch Group
 architects engineers surveyors
 123 North 156 Street
 Moline, IL 61938
 Phone: 312.235.3177

USER NAME = Sta37
 TUG PROJECT NO. 3121005
 PLOT SCALE = 40.0000 ' / in.
 PLOT DATE = 12/14/2021

DESIGNED - SAL
 DRAWN -
 CHECKED - SJF
 DATE - JUNE 30, 2021

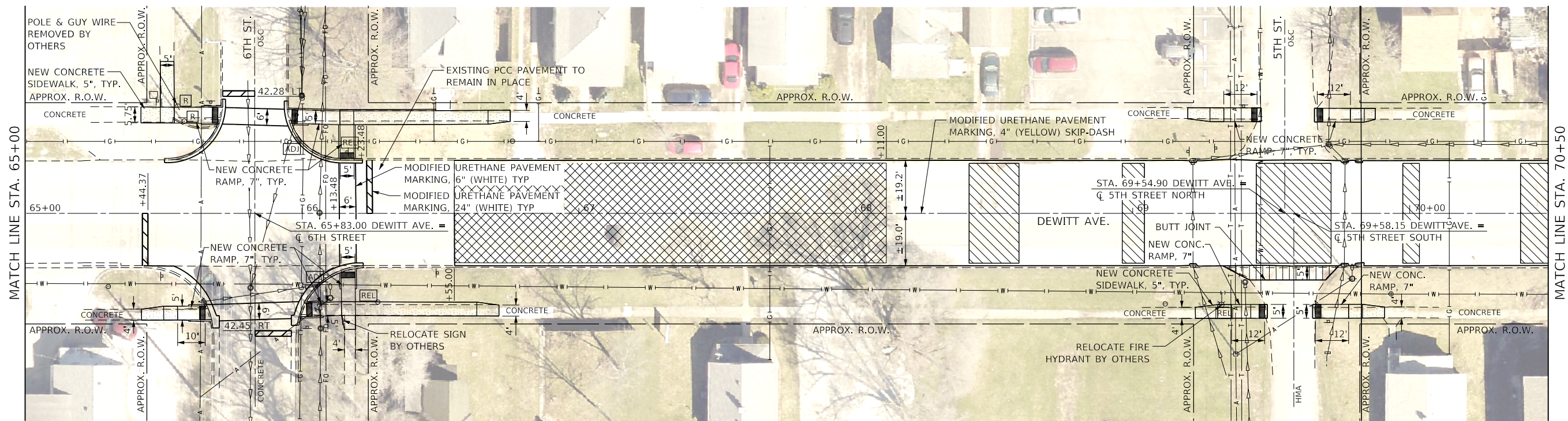
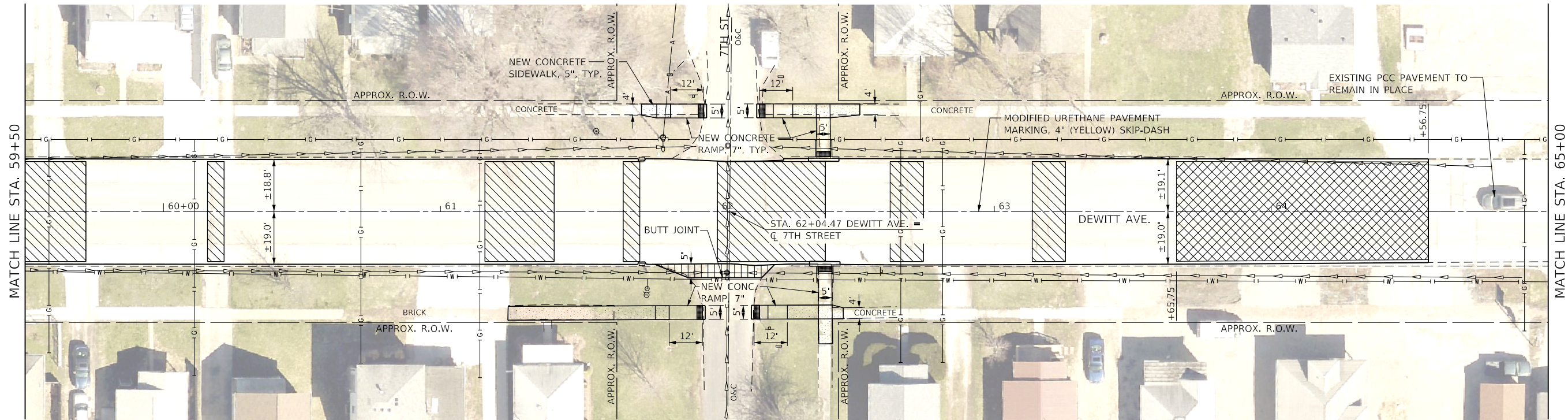
REVISED -
 REVISED -
 REVISED -
 REVISED -

STATE OF ILLINOIS
DEPARTMENT OF TRANSPORTATION

DEWITT AVENUE RESURFACING - 14TH ST TO LOGAN ST
PLAN

SCALE: 40.0000 ' / in. SHEET OF SHEETS STA. 47+50 TO STA. 59+50

F.A.U. RTE.	SECTION	COUNTY	TOTAL SHEETS	SHEET NO.
7666	19-00309-00-R5	COLES	45	14
CONTRACT NO. 95909				
ILLINOIS FED. AID PROJECT				



LEGEND

- CLASS C PATCHES - RUNDOWN
- CLASS C PATCHES
- CLASS D PATCHES
- CONCRETE SIDEWALK, 5"
- INCIDENTAL HMA
- TO BE ADJUSTED
- TO BE RELOCATED
- TO BE REMOVED



MODEL: Default
 FILE: Mainfile_PlanView_Matcon\DeWitt_Resurfacing\CAD_Sheets\DeWitt_Resurfacing-sh-pb03.dgn

The Upchurch Group
 architects engineers surveyors
 Professional Design Firm Corporation
 123 North 15th Street
 Moline, IL 61408
 Phone: 312.253.3177
 License No. 184-003401
 e-mail: upchurchgroup@upchurchgroup.com

USER NAME = Sta37
 TUG PROJECT NO. 3121005
 PLOT SCALE = 40.0000' / in.
 PLOT DATE = 12/14/2021

DESIGNED - SAL
 DRAWN -
 CHECKED - SJF
 DATE - JUNE 30, 2021

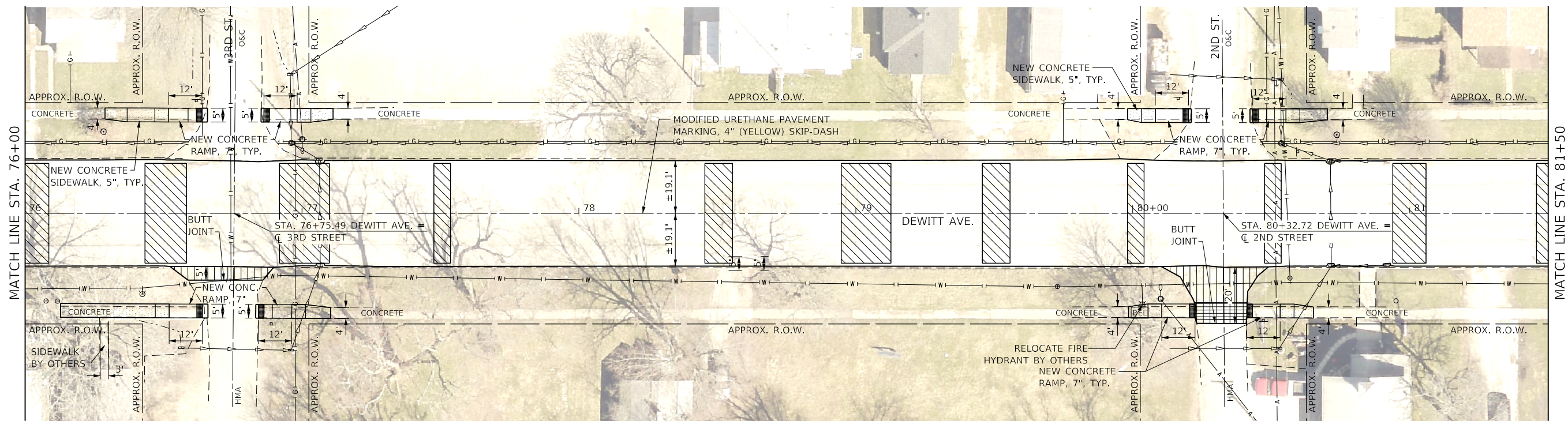
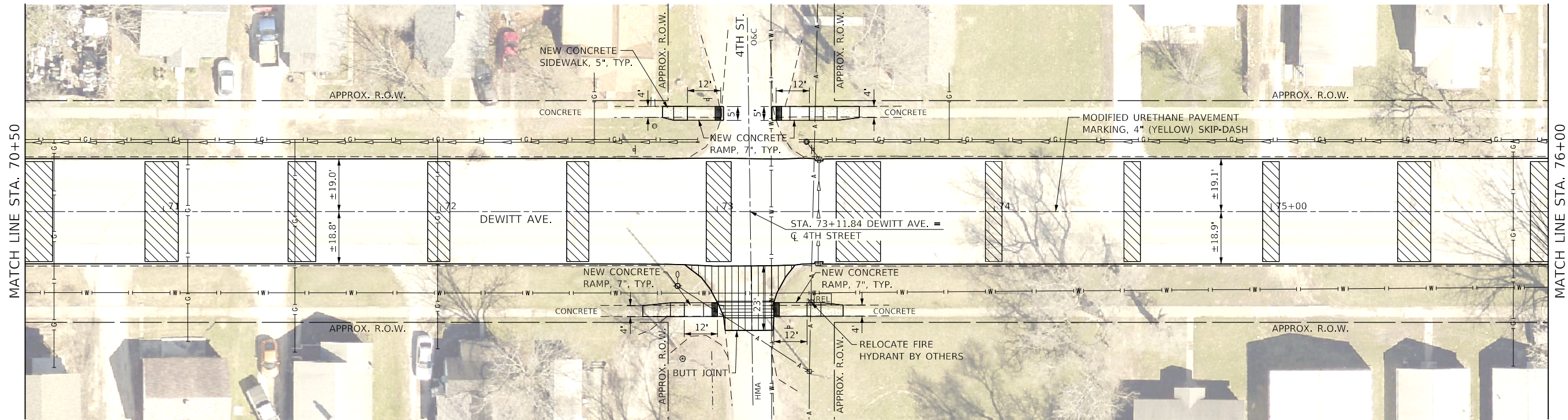
REVISED -
 REVISED -
 REVISED -
 REVISED -

**STATE OF ILLINOIS
 DEPARTMENT OF TRANSPORTATION**

**DEWITT AVENUE RESURFACING - 14TH ST TO LOGAN ST
 PLAN**

SCALE: 40.0000' / in SHEET OF SHEETS STA. 59+50 TO STA. 70+50

F.A.U. RTE.	SECTION	COUNTY	TOTAL SHEETS	SHEET NO.
7666	19-00309-00-RS	COLES	45	15
CONTRACT NO. 95909				
		ILLINOIS	FED. AID PROJECT	



LEGEND			
	CLASS C PATCHES - RUNDOWN		CLASS C PATCHES
	CLASS D PATCHES		CONCRETE SIDEWALK, 5"
	INCIDENTAL HMA		TO BE RELOCATED
	TO BE ADJUSTED		TO BE REMOVED



MODEL: Default
 FILE: Main:Rt_Plan:DWG:Matcoen\Default_Resurfacing\CAD_Sheets\DeWitt_Resurfacing-sh-pbans.dgn

The Upchurch Group
 architects engineers surveyors
 Professional Design Firm Corporation
 123 North 15th Street
 Madison, IL 61318
 Phone: 312.253.5177
 License No. 184-003401
 e-mail: upchurchgroup@upchurchgroup.com

USER NAME = Sta37
 TUG PROJECT NO. 3121005
 PLOT SCALE = 40.0000' / in.
 PLOT DATE = 12/14/2021

DESIGNED - SAL
 DRAWN -
 CHECKED - SJF
 DATE - JUNE 30, 2021

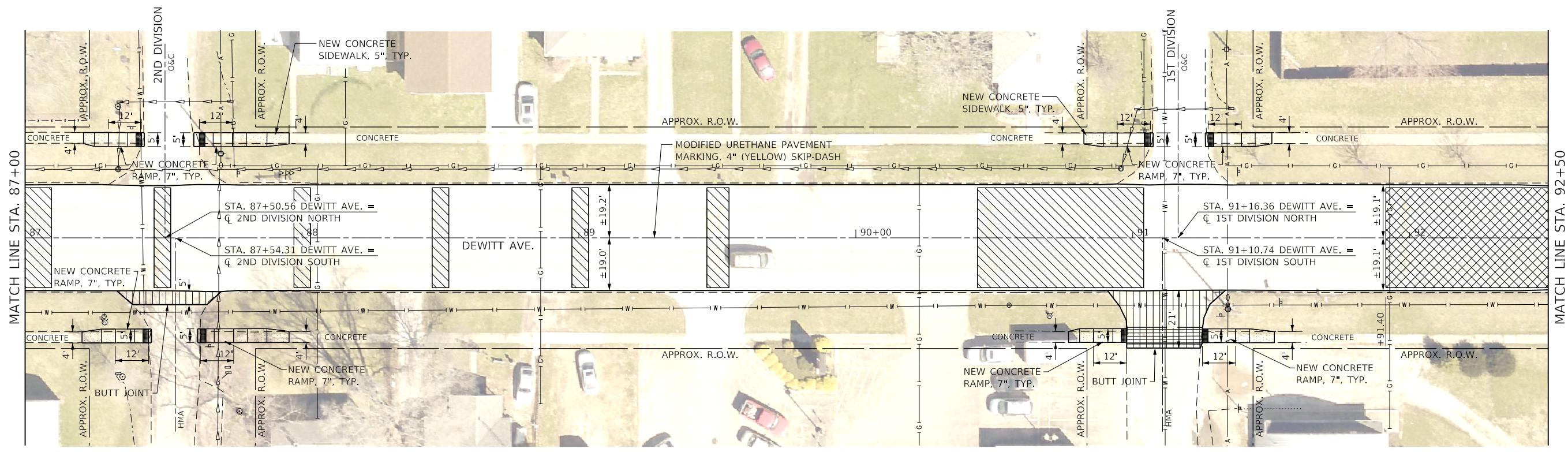
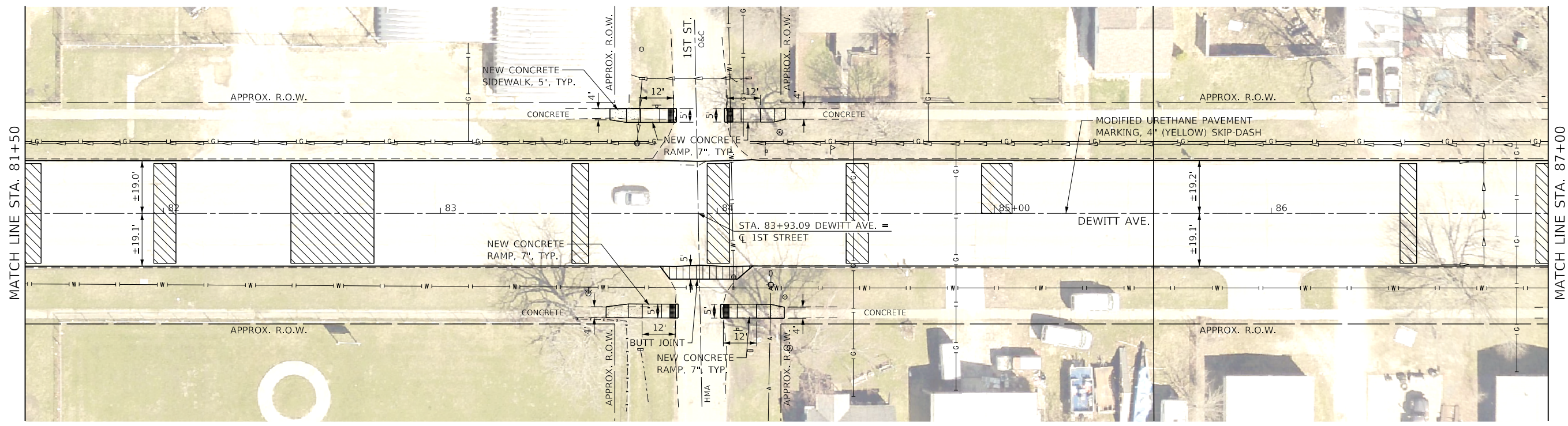
REVISED -
 REVISED -
 REVISED -
 REVISED -

STATE OF ILLINOIS
DEPARTMENT OF TRANSPORTATION

DEWITT AVENUE RESURFACING - 14TH ST TO LOGAN ST
PLAN

SCALE: 40.0000' / in. SHEET OF SHEETS STA. 70+50 TO STA. 81+50

F.A.U. RTE.	SECTION	COUNTY	TOTAL SHEETS	SHEET NO.
7666	19-00309-00-RS	COLES	45	16
CONTRACT NO. 95909				
ILLINOIS FED. AID PROJECT				



LEGEND

	CLASS C PATCHES - RUNDOWN		CLASS C PATCHES		INCIDENTAL HMA		TO BE RELOCATED
	CLASS D PATCHES		CONCRETE SIDEWALK, 5"		TO BE ADJUSTED		TO BE REMOVED



MODEL: Default
 FILE: Main01_Plan01_Mat0001\CAD_Sheets\DeWitt_Resurfacing-sh-pb05.dgn
 Professional Design
 Firm Corporation
 License No. 184-003401
 e-mail: upchurchgroup@upchurchgroup.com

The Upchurch Group
 architects engineers surveyors
 123 North 15th Street
 Madison, IL 61708
 Phone: 217.255.5177


USER NAME = Sta37
 TUG PROJECT NO. 3121005
 PLOT SCALE = 40.0000' / in.
 PLOT DATE = 12/14/2021

DESIGNED - SAL	REVISED -
DRAWN -	REVISED -
CHECKED - SJF	REVISED -
DATE - JUNE 30, 2021	REVISED -

STATE OF ILLINOIS
DEPARTMENT OF TRANSPORTATION

DEWITT AVENUE RESURFACING - 14TH ST TO LOGAN ST
PLAN
 SCALE: 40.0000' / in. SHEET OF SHEETS STA. 81+50 TO STA. 92+50

F.A.U. RTE.	SECTION	COUNTY	TOTAL SHEETS	SHEET NO.
7666	19-00309-00-RS	COLES	45	17
CONTRACT NO. 95909				
		ILLINOIS	FED. AID PROJECT	



LEGEND

- CLASS C PATCHES - RUNDOWN
- CLASS C PATCHES
- INCIDENTAL HMA
- TO BE RELOCATED
- CLASS D PATCHES
- CONCRETE SIDEWALK, 5"
- TO BE ADJUSTED
- TO BE REMOVED



MODEL: Default
 FILE: Main:Rt_Plan:Main:Road:DeWitt_Resurfacing:CAD_Sheets:DeWitt_Resurfacing-shp\plan6.dgn

The Upchurch Group
 architects engineers surveyors
 Professional Design Firm Corporation
 License No. 184-003401
 e-mail: upchurchgroup@upchurchgroup.com

USER NAME = Sta37	DESIGNED - SAL	REVISED -
TUG PROJECT NO. 3121005	DRAWN -	REVISED -
PLOT SCALE = 40,0000 ' / in.	CHECKED - SJF	REVISED -
PLOT DATE = 12/14/2021	DATE - JUNE 30, 2021	REVISED -

STATE OF ILLINOIS
DEPARTMENT OF TRANSPORTATION

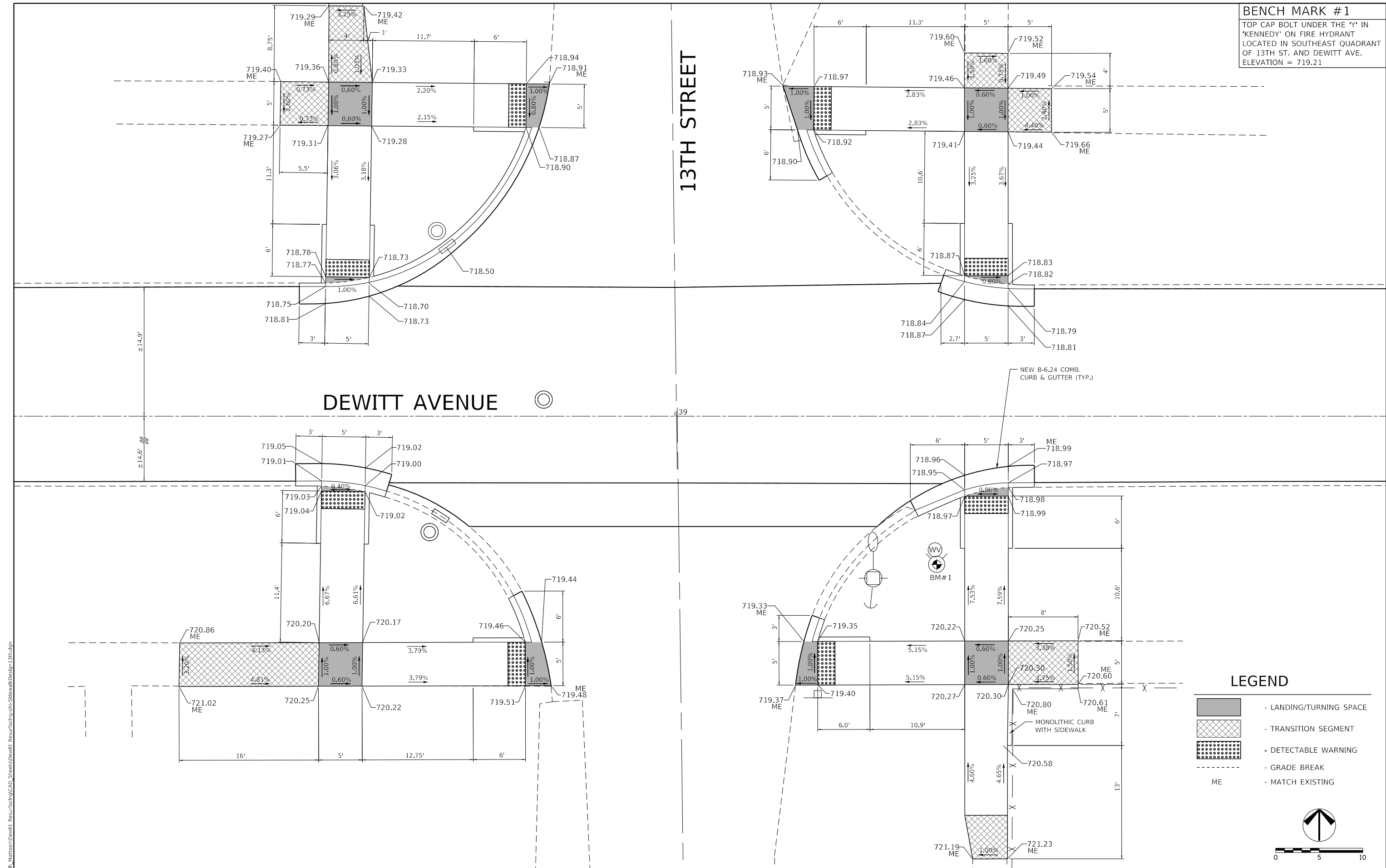
DEWITT AVENUE RESURFACING - 14TH ST TO LOGAN ST			
PLAN			
SCALE: 40,0000 ' / in.	SHEET	OF	SHEETS
	STA. 92+50		TO STA. 94+50

F.A.U. RTE.	SECTION	COUNTY	TOTAL SHEETS	SHEET NO.
7666	19-00309-00-RS	COLES	45	18
CONTRACT NO. 95909				
ILLINOIS FED. AID PROJECT				

BENCH MARK #1
 TOP CAP BOLT UNDER THE 'Y' IN
 'KENNEDY' ON FIRE HYDRANT
 LOCATED IN SOUTHEAST QUADRANT
 OF 13TH ST. AND DEWITT AVE.
 ELEVATION = 719.21

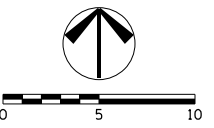
13TH STREET

DEWITT AVENUE



LEGEND

- LANDING/TURNING SPACE
- TRANSITION SEGMENT
- DETECTABLE WARNING
- GRADE BREAK
- ME - MATCH EXISTING



MODEL: Default
 FILE: 13th.dwg
 PLOT DATE: 12/14/2021
 PROJECT: DEWITT AVENUE RESURFACING - 14TH ST TO LOGAN ST
 SHEET: 19 OF 19

The Upchurch Group
 architects engineers surveyors
 Professional Design Firm Corporation
 123 North 15th Street
 Madison, IL 61718
 Phone: 217.253.5177
 License No. 184-003401
 e-mail: upchurchgroup@upchurchgroup.com

USER NAME = Sta37	DESIGNED - SAL	REVISED -
TUG PROJECT NO. 3121005	DRAWN -	REVISED -
PLOT SCALE = 10.0000' / in.	CHECKED - SJF	REVISED -
PLOT DATE = 12/14/2021	DATE - DEC. 14, 2021	REVISED -

STATE OF ILLINOIS
DEPARTMENT OF TRANSPORTATION

DEWITT AVENUE RESURFACING - 14TH ST TO LOGAN ST
SIDEWALK RAMP ELEVATION DETAILS - 13TH STREET

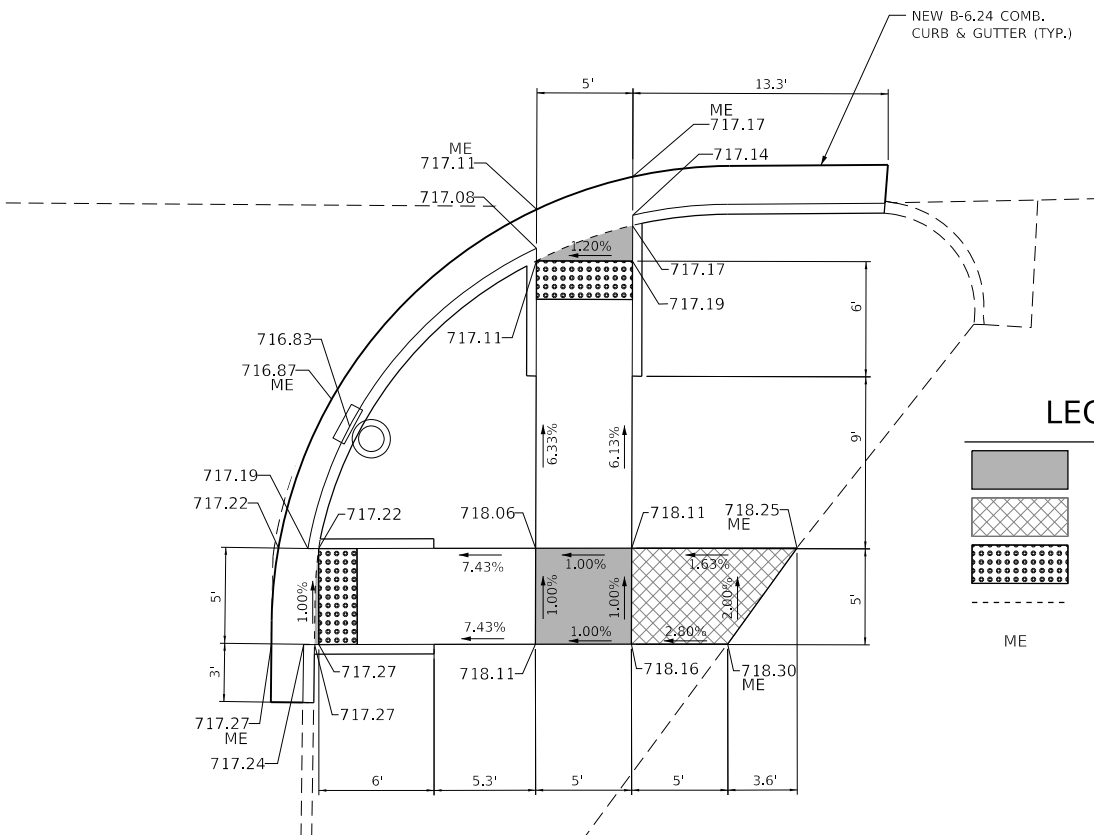
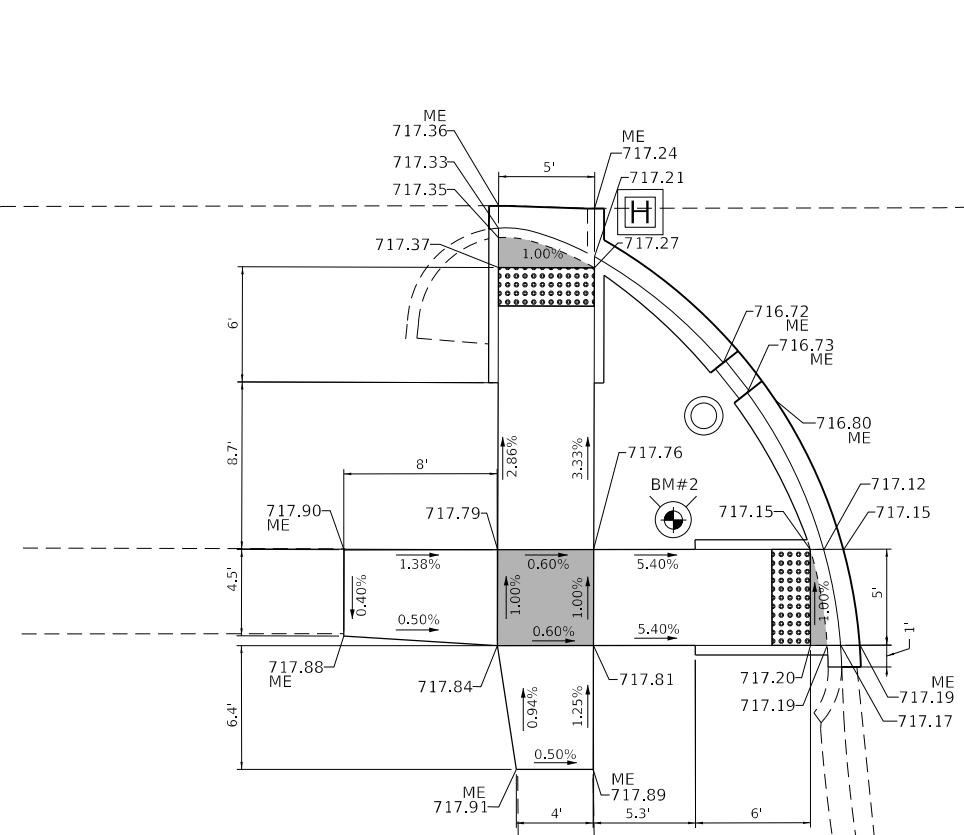
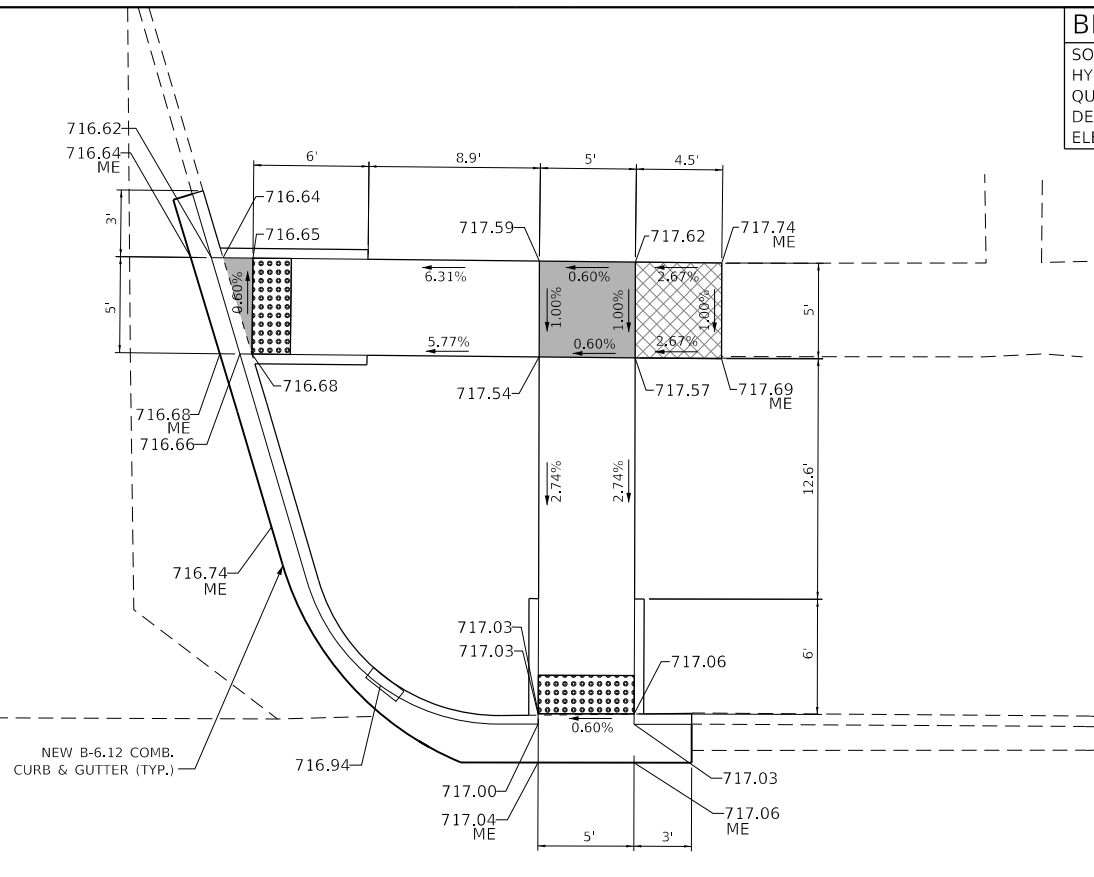
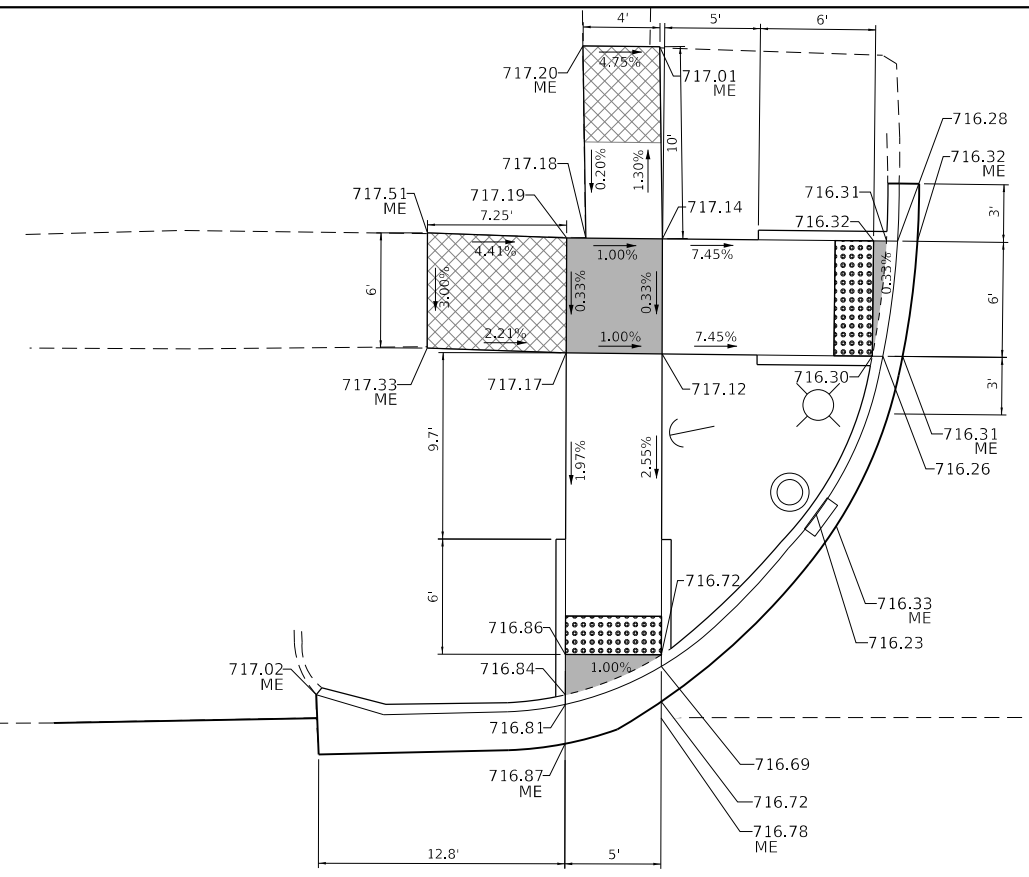
SCALE: 10.0000' / in. SHEET OF SHEETS STA. TO STA.

F.A.U. RTE.	SECTION	COUNTY	TOTAL SHEETS	SHEET NO.
7666	19-00309-00-RS	COLES	45	19
CONTRACT NO. 95909				
ILLINOIS FED. AID PROJECT				

BENCH MARK #2
 SOUTHWEST CAP BOLT ON FIRE
 HYDRANT LOCATED IN SOUTHWEST
 QUADRANT OF 12TH ST. AND
 DEWITT AVE.
 ELEVATION = 720.00

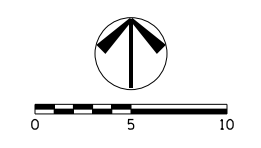
12TH STREET

DEWITT AVENUE



LEGEND

- LANDING/TURNING SPACE
- TRANSITION SEGMENT
- DETECTABLE WARNING
- GRADE BREAK
- ME - MATCH EXISTING



MODEL: Default
 FILE: Main:Rt_Plan:12th_Mat:12th_Dewitt_Resurfacing:12th.dwg

The Upchurch Group
 architects engineers surveyors
 123 North 15th Street
 Madison, IL 61708
 Phone: 217.255.5177
 License No. 184-003401
 e-mail: upchurchgroup@upchurchgroup.com

USER NAME = Sta37	DESIGNED - SAL	REVISED -
TUG PROJECT NO. 3121005	DRAWN -	REVISED -
PLOT SCALE = 10.0000' / in.	CHECKED - SJF	REVISED -
PLOT DATE = 12/14/2021	DATE - DEC. 14, 2021	REVISED -

STATE OF ILLINOIS
DEPARTMENT OF TRANSPORTATION

DEWITT AVENUE RESURFACING - 14TH ST TO LOGAN ST
SIDEWALK RAMP ELEVATION DETAILS - 12TH STREET

F.A.U. RTE.	SECTION	COUNTY	TOTAL SHEETS	SHEET NO.
7666	19-00309-00-RS	COLES	45	20
CONTRACT NO. 95909				
ILLINOIS FED. AID PROJECT				






SCALE: 10.0000' / in. SHEET OF SHEETS STA. TO STA.

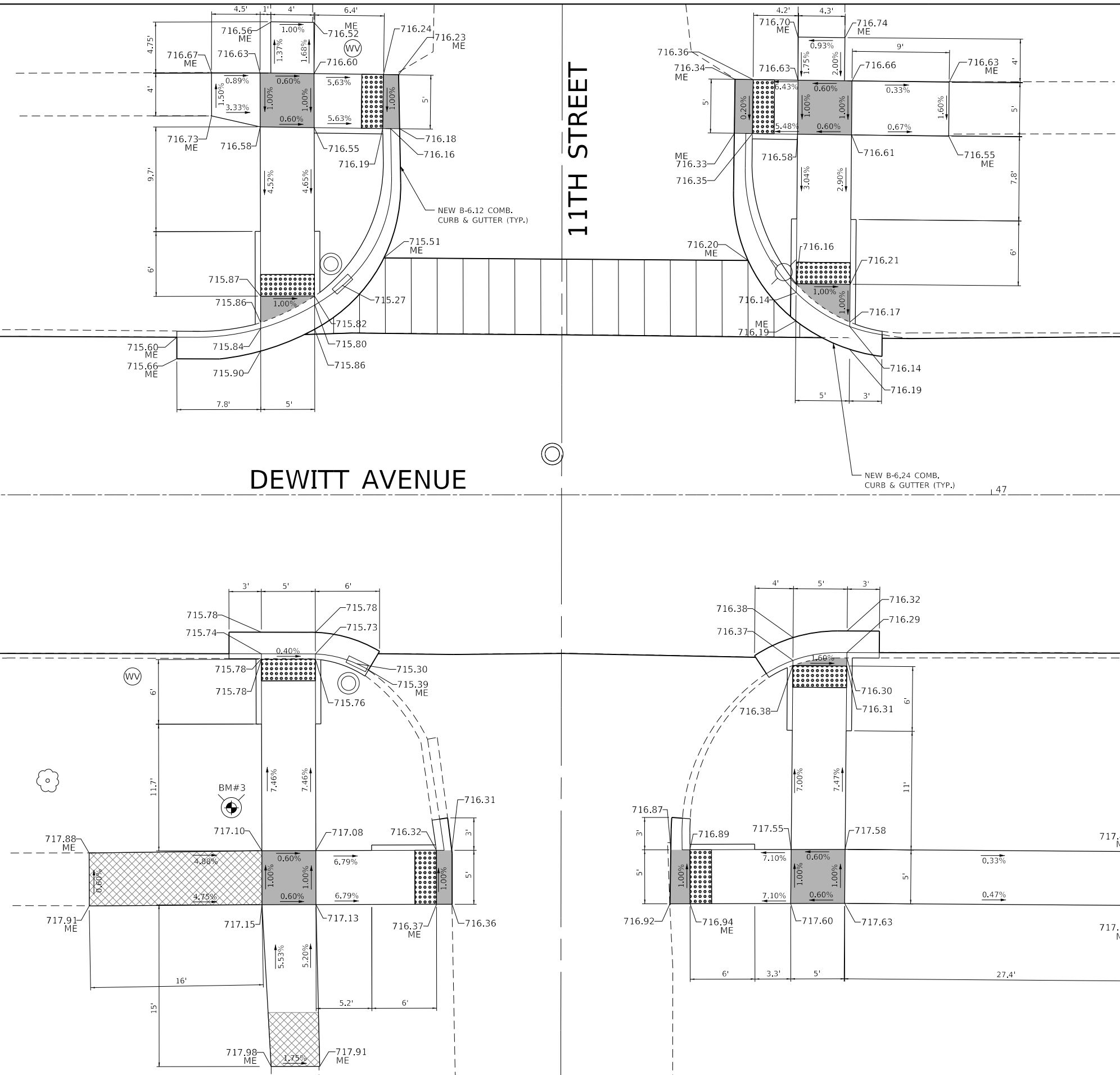
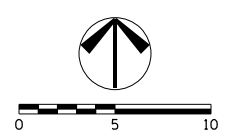
BENCH MARK #3
 SOUTHWEST CAP BOLT ON FIRE
 HYDRANT LOCATED IN SOUTHWEST
 QUADRANT OF 11TH ST. AND
 DEWITT AVE.
 ELEVATION = 720.02

11TH STREET

DEWITT AVENUE

LEGEND

-  - LANDING/TURNING SPACE
-  - TRANSITION SEGMENT
-  - DETECTABLE WARNING
-  - GRADE BREAK
-  - MATCH EXISTING



MODEL: Default
 FILE: 11thSt_Plan.dwg
 MATPLOTT: P:\C\J\Mattoon\Default_Resurfacing\CAD_Sheets\Dewitt_Resurfacing-SideWalkDesign11th.dgn

The Upchurch Group
 architects engineers surveyors
 Professional Design Firm Corporation
 123 North 15th Street
 Mattoon, IL 61938
 Phone: 217.235.5177
 License No. 184-003401
 e-mail: upchurchgroup@upchurchgroup.com

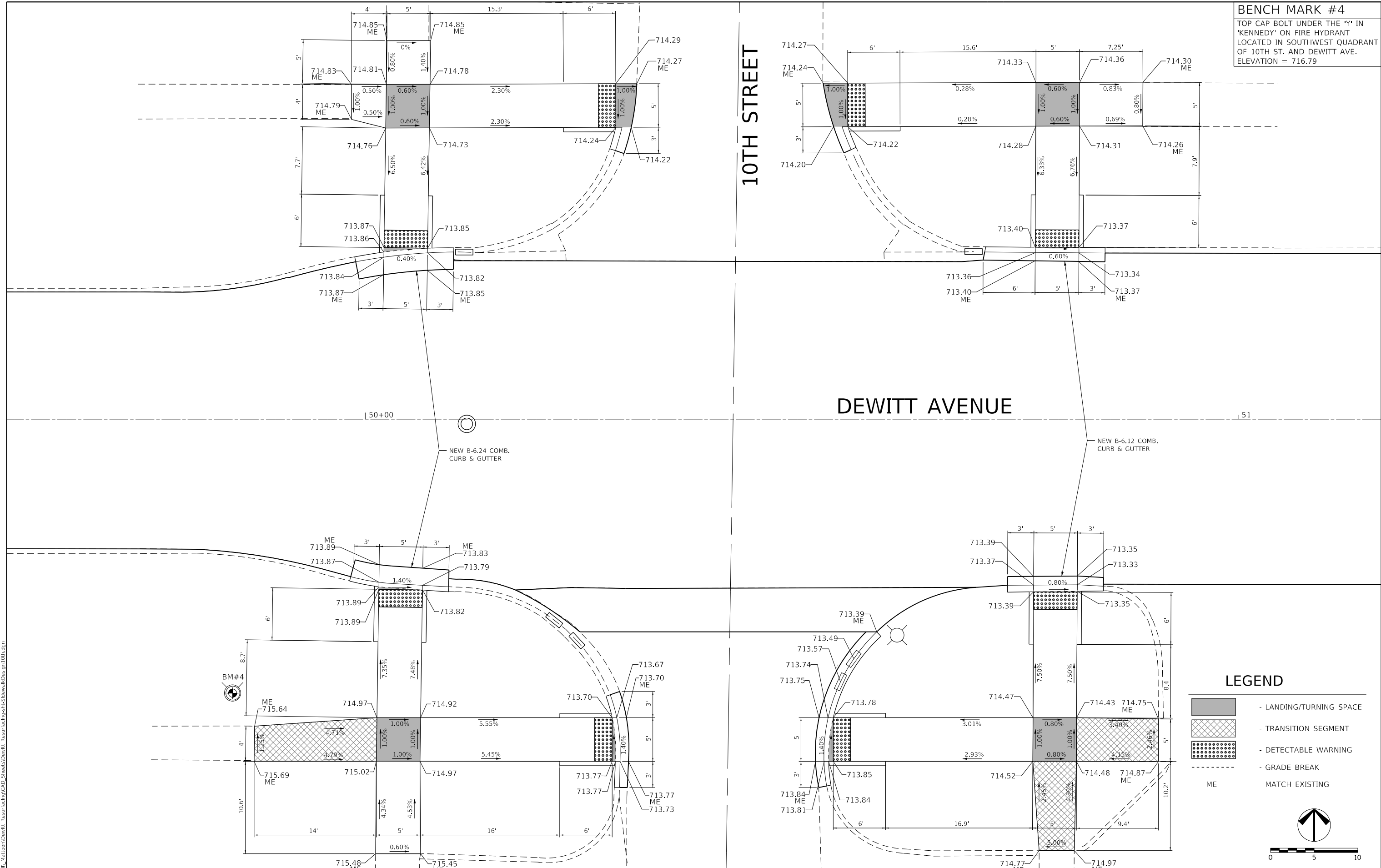
USER NAME = Sta37	DESIGNED - SAL	REVISD -
TUG PROJECT NO. 3121005	DRAWN -	REVISD -
PLOT SCALE = 10.0000' / in.	CHECKED - SJF	REVISD -
PLOT DATE = 12/14/2021	DATE - DEC. 14, 2021	REVISD -

STATE OF ILLINOIS
DEPARTMENT OF TRANSPORTATION

DEWITT AVENUE RESURFACING - 14TH ST TO LOGAN ST
SIDEWALK RAMP ELEVATION DETAILS - 11TH STREET
 SCALE: 10.0000' / in. SHEET OF SHEETS STA. TO STA.

F.A.U. RTE.	SECTION	COUNTY	TOTAL SHEETS	SHEET NO.
7666	19-00309-00-RS	COLES	45	21
CONTRACT NO. 95909				
ILLINOIS FED. AID PROJECT				

BENCH MARK #4
 TOP CAP BOLT UNDER THE 'Y' IN
 'KENNEDY' ON FIRE HYDRANT
 LOCATED IN SOUTHWEST QUADRANT
 OF 10TH ST. AND DEWITT AVE.
 ELEVATION = 716.79



MODEL: Default
 FILE: Main:RTE_PlanCivil_Matcon(Dewitt_Resurfacing)CAD_Sheets\10th\10th.dgn
 The Upchurch Group
 architects engineers surveyors
 Professional Design Firm Corporation
 123 North 15th Street
 Madison, IL 61108
 Phone: 217.255.5177
 License No. 184-003401
 e-mail: upchurchgroup@upchurchgroup.com

The Upchurch Group
 architects engineers surveyors
 Professional Design Firm Corporation
 123 North 15th Street
 Madison, IL 61108
 Phone: 217.255.5177
 License No. 184-003401
 e-mail: upchurchgroup@upchurchgroup.com

USER NAME = Sta37	DESIGNED - SAL	REVISED -
TUG PROJECT NO. 3121005	DRAWN -	REVISED -
PLOT SCALE = 10.0000' / in.	CHECKED - SJF	REVISED -
PLOT DATE = 12/14/2021	DATE - DEC. 14, 2021	REVISED -

**STATE OF ILLINOIS
 DEPARTMENT OF TRANSPORTATION**

**DEWITT AVENUE RESURFACING - 14TH ST TO LOGAN ST
 SIDEWALK RAMP ELEVATION DETAILS - 10TH STREET**

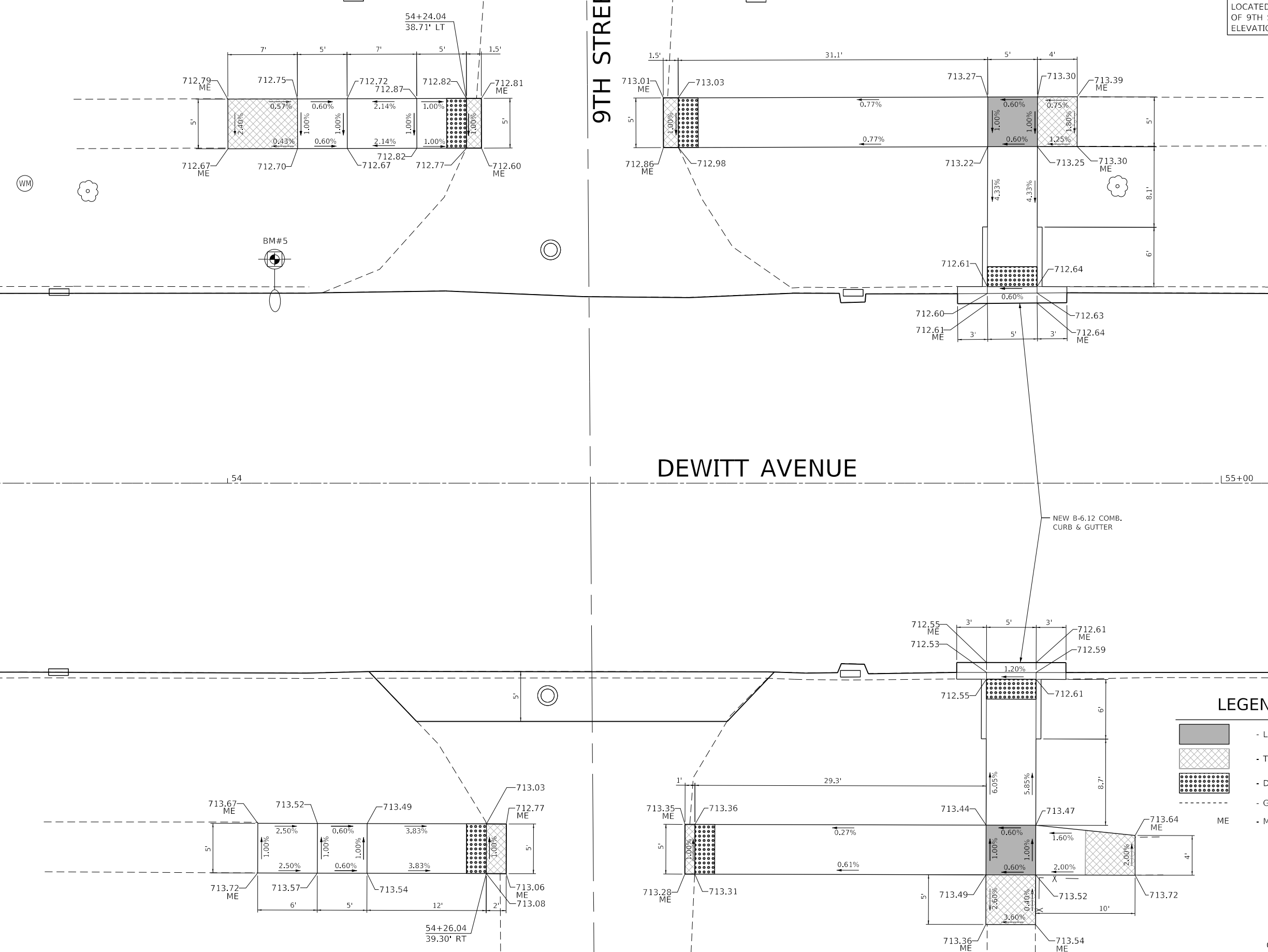
SCALE: 10.0000' / in. SHEET OF SHEETS STA. TO STA.

F.A.U. RTE. 7666	SECTION 19-00309-00-RS	COUNTY COLES	TOTAL SHEETS 45	SHEET NO. 22
CONTRACT NO. 95909				
ILLINOIS FED. AID PROJECT				






BENCH MARK #5
 RAILROAD SPIKE IN LIGHT POLE
 LOCATED IN NORTHWEST QUADRANT
 OF 9TH ST. AND DEWITT AVE.
 ELEVATION = 714.57

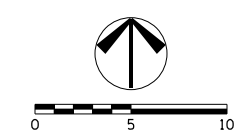
9TH STREET

DEWITT AVENUE



LEGEND

-  - LANDING/TURNING SPACE
-  - TRANSITION SEGMENT
-  - DETECTABLE WARNING
-  - GRADE BREAK
-  - MATCH EXISTING



MODEL: Default
 FILE: Main:RTE_PlanCivil_Matcoen\DeWitt_Resurfacing\CAD_Sheets\DeWitt_Resurfacing\9th-Sidewalk\DeWitt9th.dgn

The Upchurch Group
 architects engineers surveyors
 Professional Design Firm Corporation
 123 North 15th Street
 Maitland, FL 32751
 Phone: 312.255.5177
 License No. 184-003401
 e-mail: upchurchgroup@upchurchgroup.com

USER NAME = Sta37	DESIGNED - SAL	REVISED -
TUG PROJECT NO. 3121005	DRAWN -	REVISED -
PLOT SCALE = 10.0000' / in.	CHECKED - SJF	REVISED -
PLOT DATE = 12/14/2021	DATE - DEC. 14, 2021	REVISED -

**STATE OF ILLINOIS
 DEPARTMENT OF TRANSPORTATION**

**DEWITT AVENUE RESURFACING - 14TH ST TO LOGAN ST
 SIDEWALK RAMP ELEVATION DETAILS - 9TH STREET**

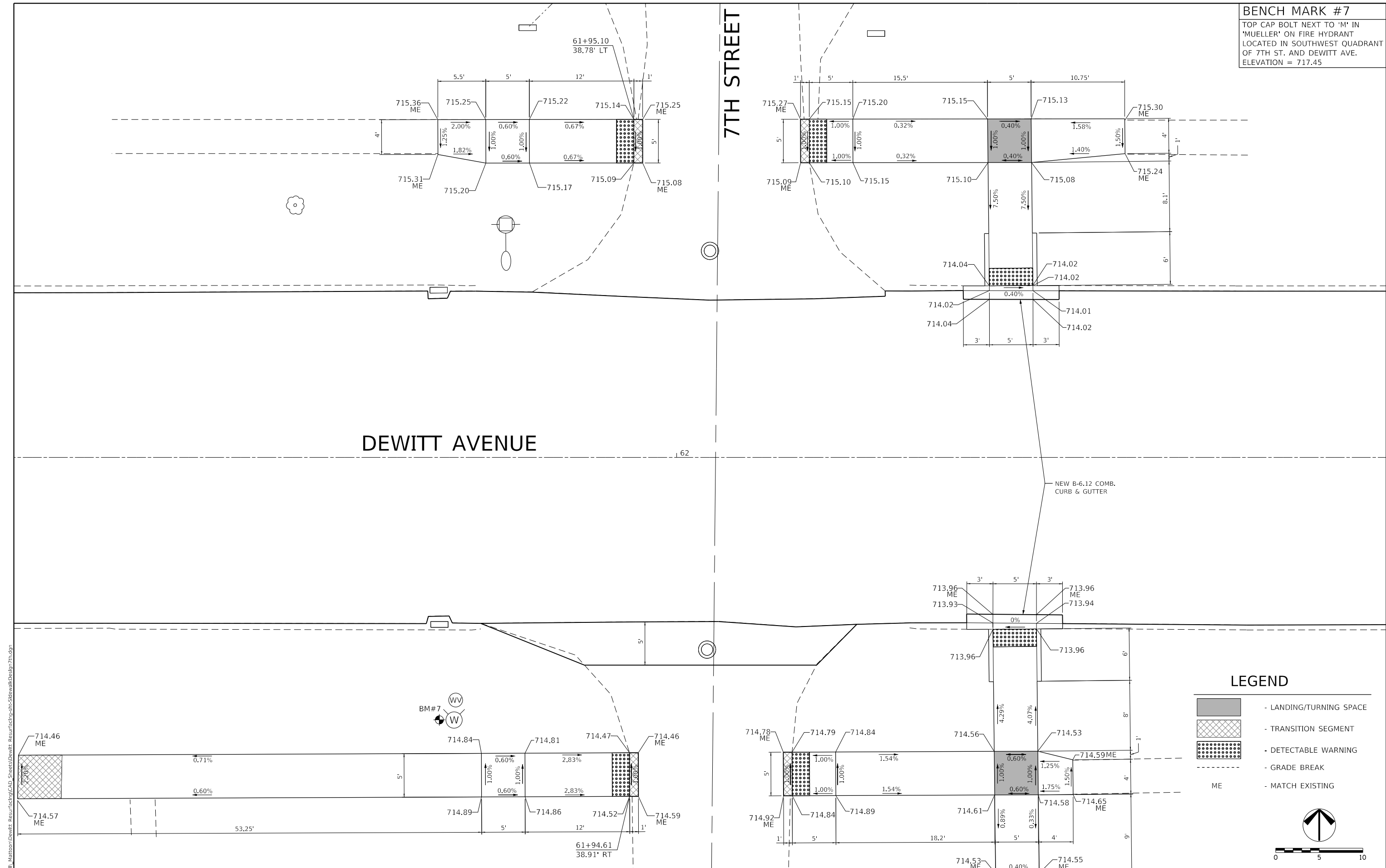
SCALE: 10.0000' / in. SHEET OF SHEETS STA. TO STA.

F.A.U. RTE.	SECTION	COUNTY	TOTAL SHEETS	SHEET NO.
7666	19-00309-00-RS	COLES	45	23
CONTRACT NO. 95909				
ILLINOIS FED. AID PROJECT				






BENCH MARK #7
 TOP CAP BOLT NEXT TO 'M' IN
 'MUELLER' ON FIRE HYDRANT
 LOCATED IN SOUTHWEST QUADRANT
 OF 7TH ST. AND DEWITT AVE.
 ELEVATION = 717.45

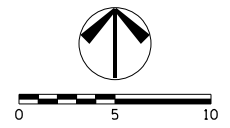
7TH STREET

DEWITT AVENUE



LEGEND

-  - LANDING/TURNING SPACE
-  - TRANSITION SEGMENT
-  - DETECTABLE WARNING
-  - GRADE BREAK
-  - MATCH EXISTING



MODEL: Default
 FILE: 141412_P10_Civil_MattoniDewitt_ResurfacingCAD_SheetsDewitt_Resurfacing-SidewalkDesign7th.dgn

The Upchurch Group
 architects engineers surveyors
 Professional Design Firm Corporation
 License No. 184-003401
 123 North 15th Street
 Madison, IL 61708
 Phone: 217.235.5177
 e-mail: upchurchgroup@upchurchgroup.com

USER NAME = Sta37	DESIGNED - SAL	REVISED -
TUG PROJECT NO. 3121005	DRAWN -	REVISED -
PLOT SCALE = 10.0000' / in.	CHECKED - SJF	REVISED -
PLOT DATE = 12/14/2021	DATE - DEC. 14, 2021	REVISED -

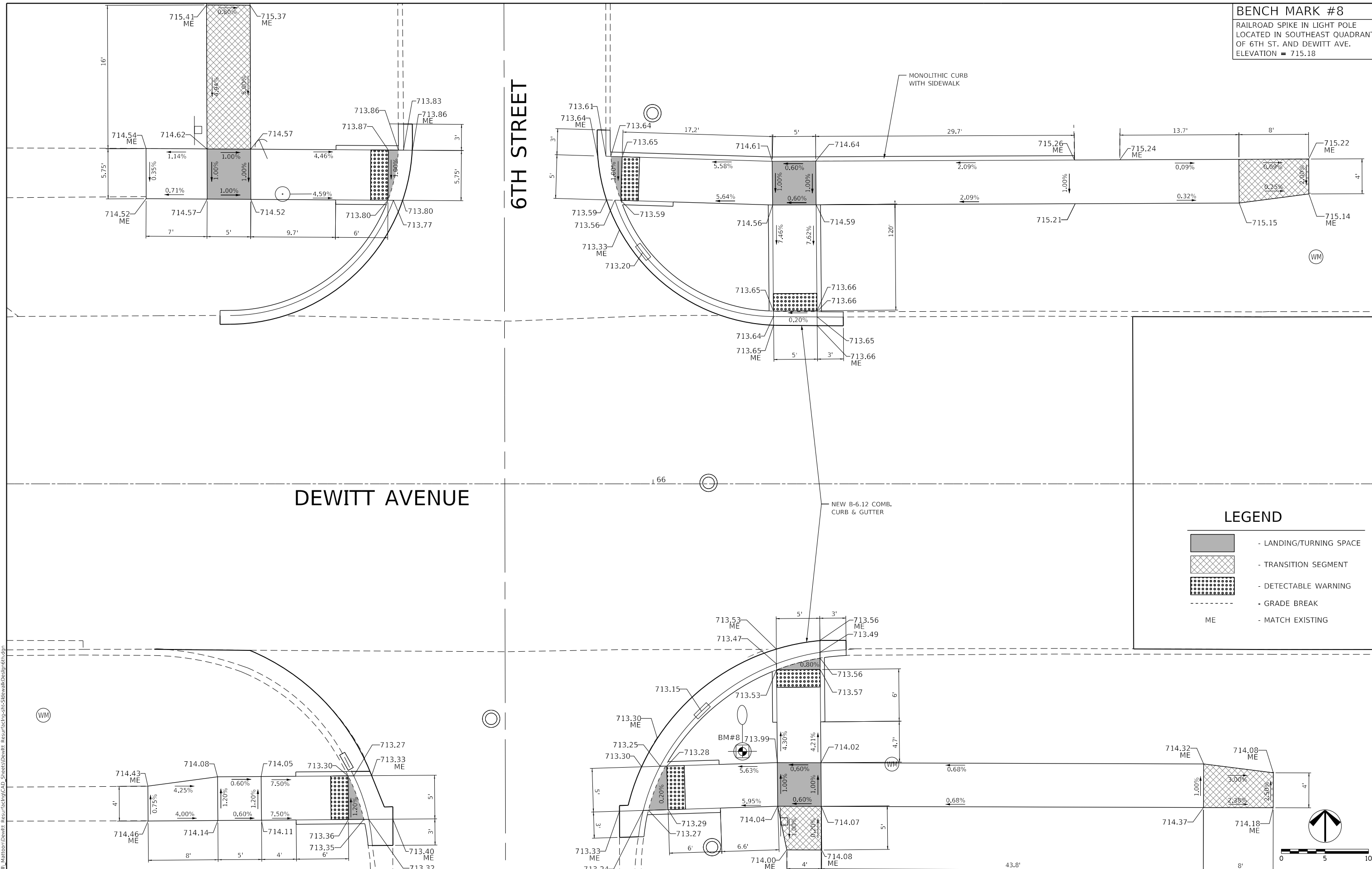
**STATE OF ILLINOIS
 DEPARTMENT OF TRANSPORTATION**

**DEWITT AVENUE RESURFACING - 14TH ST TO LOGAN ST
 SIDEWALK RAMP ELEVATION DETAILS - 7TH STREET**

SCALE: 10.0000' / in. SHEET OF SHEETS STA. TO STA.

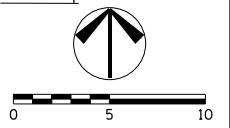
F.A.U. RTE.	SECTION	COUNTY	TOTAL SHEETS	SHEET NO.
7666	19-00309-00-RS	COLES	45	25
CONTRACT NO. 95909				
ILLINOIS		FED. AID PROJECT		

BENCH MARK #8
RAILROAD SPIKE IN LIGHT POLE
LOCATED IN SOUTHEAST QUADRANT
OF 6TH ST. AND DEWITT AVE.
ELEVATION = 715.18



LEGEND

- LANDING/TURNING SPACE
- TRANSITION SEGMENT
- DETECTABLE WARNING
- GRADE BREAK
- ME - MATCH EXISTING



The Upchurch Group
architects engineers surveyors
Professional Design Firm Corporation
123 North 15th Street
Moline, IL 61408
Phone: 312.253.5177
License No. 184-003401
e-mail: upchurchgroup@upchurchgroup.com

USER NAME = Sta37	DESIGNED - SAL	REVISED -
TUG PROJECT NO. 3121005	DRAWN -	REVISED -
PLOT SCALE = 10.0000' / in.	CHECKED - SJF	REVISED -
PLOT DATE = 12/14/2021	DATE - DEC. 14, 2021	REVISED -

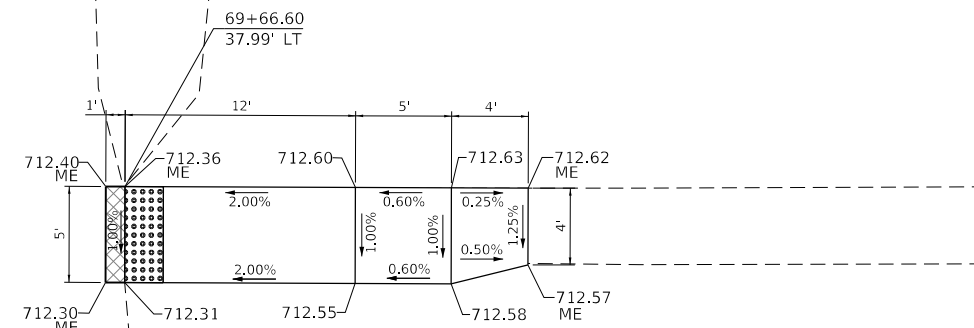
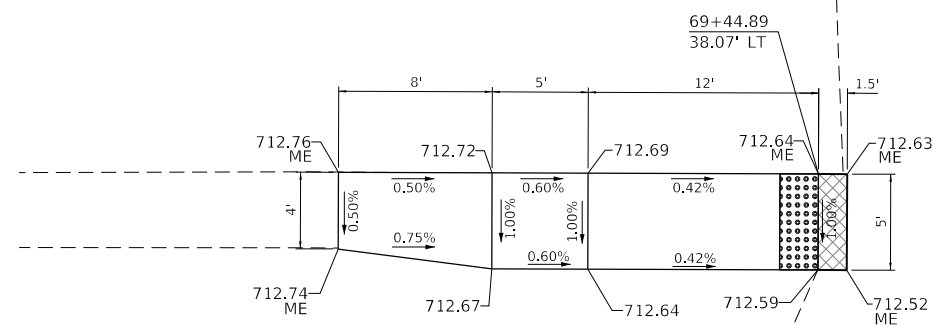
**STATE OF ILLINOIS
DEPARTMENT OF TRANSPORTATION**

**DEWITT AVENUE RESURFACING - 14TH ST TO LOGAN ST
SIDEWALK RAMP ELEVATION DETAILS - 6TH STREET**

SCALE: 10.0000' / in. SHEET OF SHEETS STA. TO STA.

F.A.U. RTE.	SECTION	COUNTY	TOTAL SHEETS	SHEET NO.
7666	19-00309-00-RS	COLES	45	26
CONTRACT NO. 95909				
ILLINOIS FED. AID PROJECT				

BENCH MARK #9
 SOUTH CAP BOLT ON FIRE HYDRANT
 LOCATED IN SOUTHWEST QUADRANT
 OF 5TH ST. AND DEWITT AVE.
 ELEVATION = 715.68

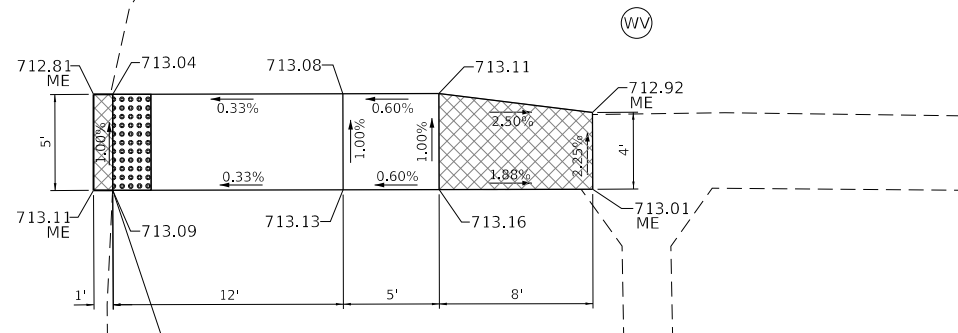
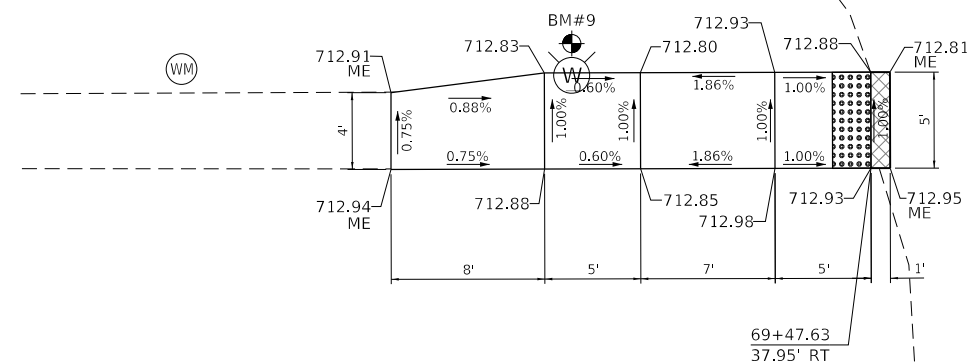


5TH STREET

DEWITT AVENUE

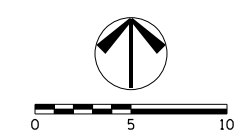
69

70+00



LEGEND

- LANDING/TURNING SPACE
- TRANSITION SEGMENT
- DETECTABLE WARNING
- GRADE BREAK
- ME - MATCH EXISTING



MODEL: Default
 FILE: Main:Rt_Plan:DWG_Matcon:Default_Resurfacing:CAD_Sheets:Dewitt_Resurfacing:5th-Sidewalk:Design:5th.dgn

The Upchurch Group
 architects engineers surveyors
 Professional Design Firm Corporation
 123 North 15th Street
 Moline, IL 61408
 Phone: 312.255.5177
 License No. 184-003401
 e-mail: upchurchgroup@upchurchgroup.com

USER NAME = Sta37
 TUG PROJECT NO. 3121005
 PLOT SCALE = 10.0000 ' / in.
 PLOT DATE = 12/14/2021

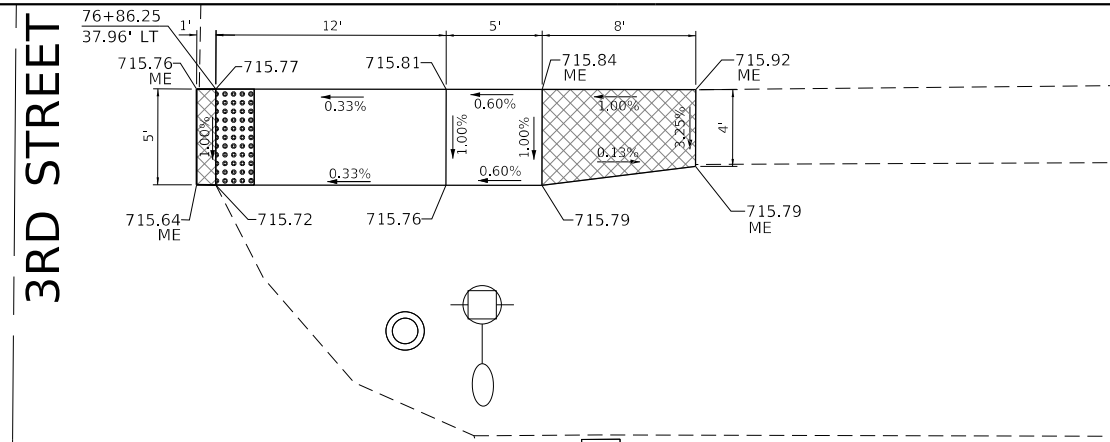
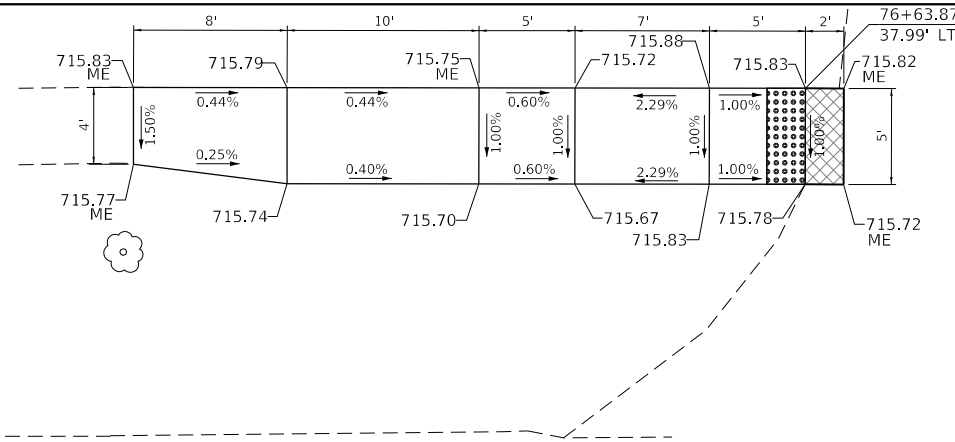
DESIGNED - SAL	REVISED -
DRAWN -	REVISED -
CHECKED - SJF	REVISED -
DATE - DEC. 14, 2021	REVISED -

**STATE OF ILLINOIS
 DEPARTMENT OF TRANSPORTATION**

**DEWITT AVENUE RESURFACING - 14TH ST TO LOGAN ST
 SIDEWALK RAMP ELEVATION DETAILS - 5TH STREET**

SCALE: 10.0000 ' / in. SHEET OF SHEETS STA. TO STA.

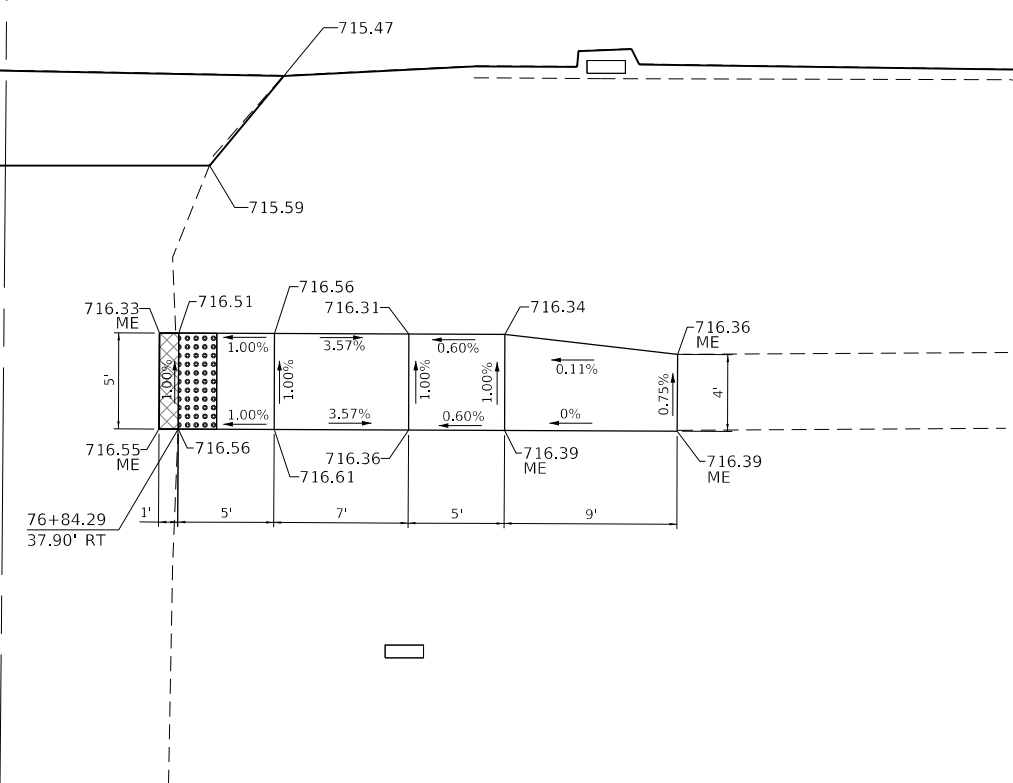
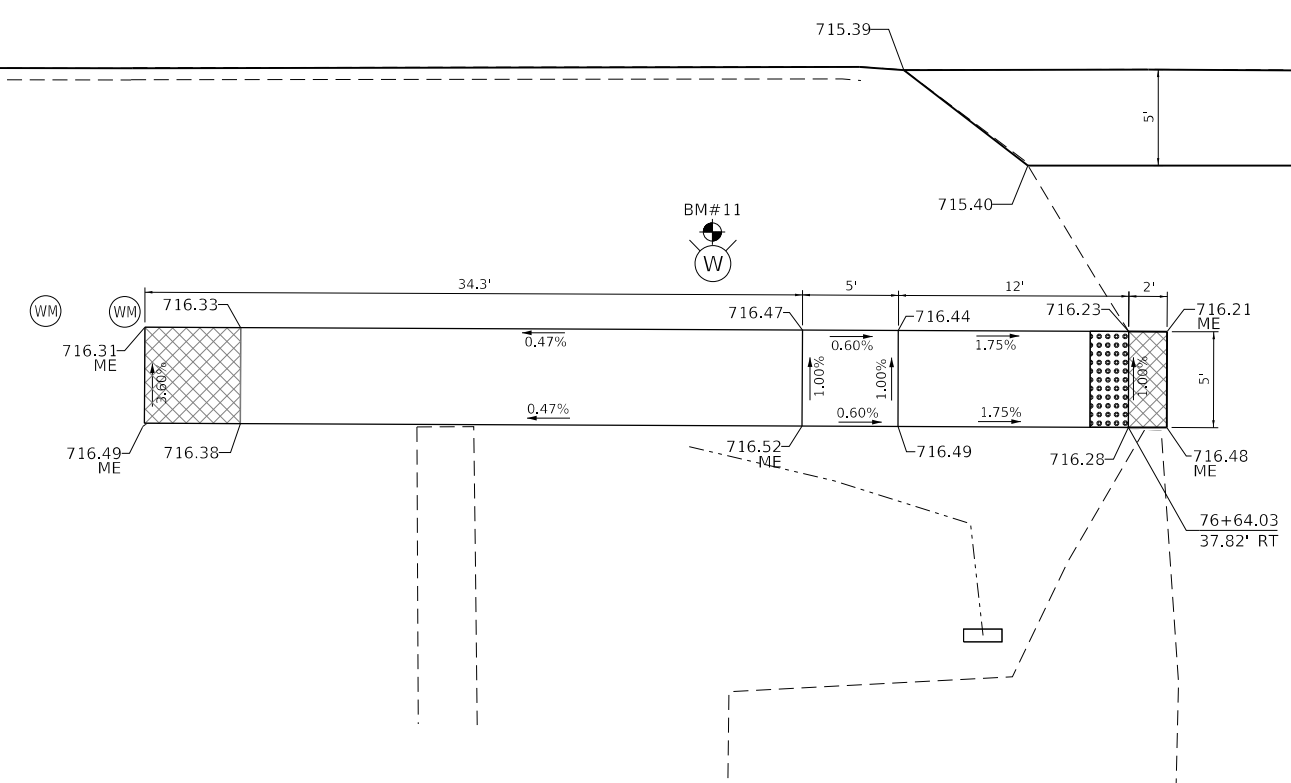
F.A.U. RTE.	SECTION	COUNTY	TOTAL SHEETS	SHEET NO.
7666	19-00309-00-RS	COLES	45	27
CONTRACT NO. 95909				
ILLINOIS FED. AID PROJECT				



BENCH MARK #11
 CENTER CAP BOLT ON FIRE HYDRANT
 LOCATED IN SOUTHWEST QUADRANT
 OF 3RD ST. AND DEWITT AVE.
 ELEVATION = 718.95

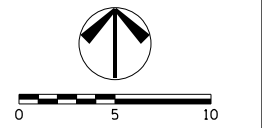
3RD STREET

DEWITT AVENUE



LEGEND

- LANDING/TURNING SPACE
- TRANSITION SEGMENT
- DETECTABLE WARNING
- GRADE BREAK
- ME - MATCH EXISTING



MODEL: Default; FILE: 144101; PLOT: 144101; MATRONS: 144101; CAD: Sheets\DeWitt_Resurfacing\sh-SidewalkRamp3rd.dgn

The Upchurch Group
 architects engineers surveyors
 Professional Design Firm Corporation
 123 North 15th Street
 Moline, IL 61408
 Phone: 312.255.5177
 License No. 184-003401
 e-mail: upchurchgroup@upchurchgroup.com

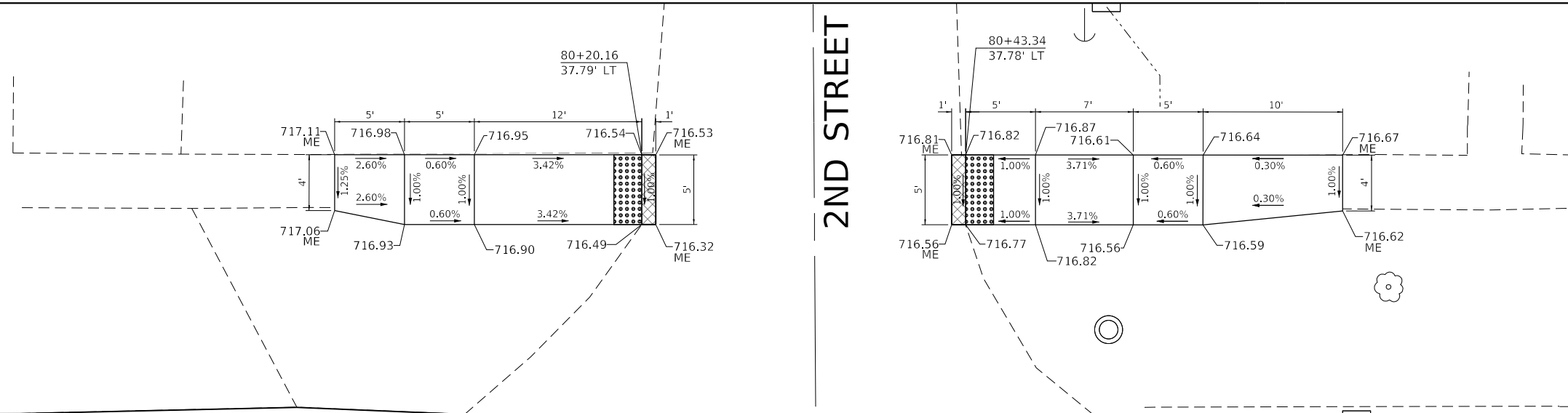
USER NAME = Sta37	DESIGNED - SAL	REVISED -
TUG PROJECT NO. 3121005	DRAWN -	REVISED -
PLOT SCALE = 10.0000 ' / in.	CHECKED - SJF	REVISED -
PLOT DATE = 12/14/2021	DATE - DEC. 14, 2021	REVISED -

**STATE OF ILLINOIS
 DEPARTMENT OF TRANSPORTATION**

**DEWITT AVENUE RESURFACING - 14TH ST TO LOGAN ST
 SIDEWALK RAMP ELEVATION DETAILS - 3RD STREET**
 SCALE: 10.0000 ' / in. SHEET OF SHEETS STA. TO STA.

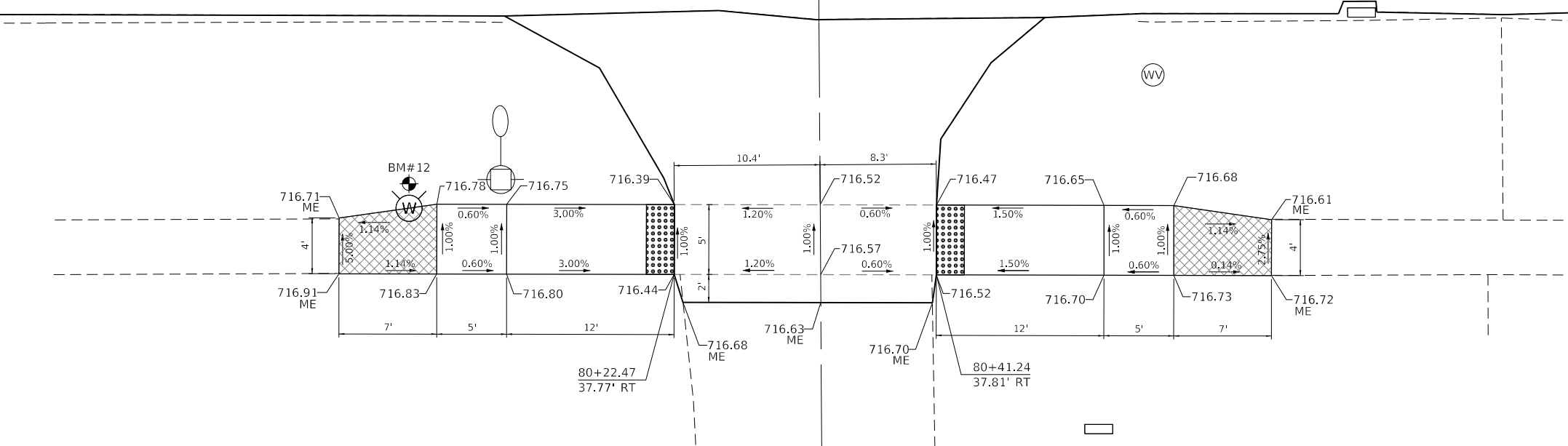
F.A.U. RTE.	SECTION	COUNTY	TOTAL SHEETS	SHEET NO.
7666	19-00309-00-RS	COLES	45	29
CONTRACT NO. 95909				
ILLINOIS FED. AID PROJECT				

BENCH MARK #12
 CENTER CAP BOLT ON FIRE HYDRANT
 LOCATED IN SOUTHWEST QUADRANT
 OF 2ND ST. AND DEWITT AVE.
 ELEVATION = 719.43



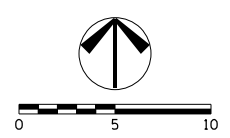
2ND STREET

DEWITT AVENUE



LEGEND

- LANDING/TURNING SPACE
- TRANSITION SEGMENT
- DETECTABLE WARNING
- GRADE BREAK
- ME - MATCH EXISTING



MODEL Default
 FILE Name: P:\Civil_Matcon\DeWitt_Resurfacing\CAD_Sheets\DeWitt_Resurfacing-shs\SidewalkDesign2.dwg

The Upchurch Group
 architects engineers surveyors
 Professional Design Firm Corporation
 123 North 15th Street
 Moline, IL 61408
 Phone: 312.255.5177
 License No. 184-003401
 e-mail: upchurchgroup@upchurchgroup.com

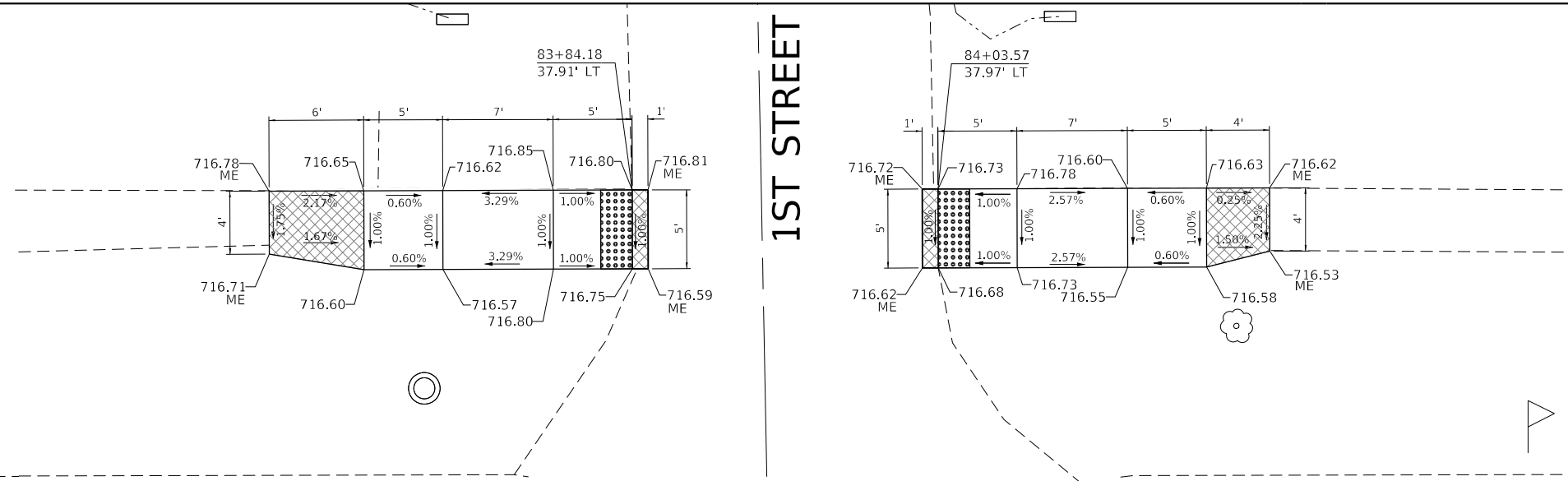
USER NAME = Sta37	DESIGNED - SAL	REVISED -
TUG PROJECT NO. 3121005	DRAWN -	REVISED -
PLOT SCALE = 10.0000 ' / in.	CHECKED - SJF	REVISED -
PLOT DATE = 12/14/2021	DATE - DEC. 14, 2021	REVISED -

**STATE OF ILLINOIS
 DEPARTMENT OF TRANSPORTATION**

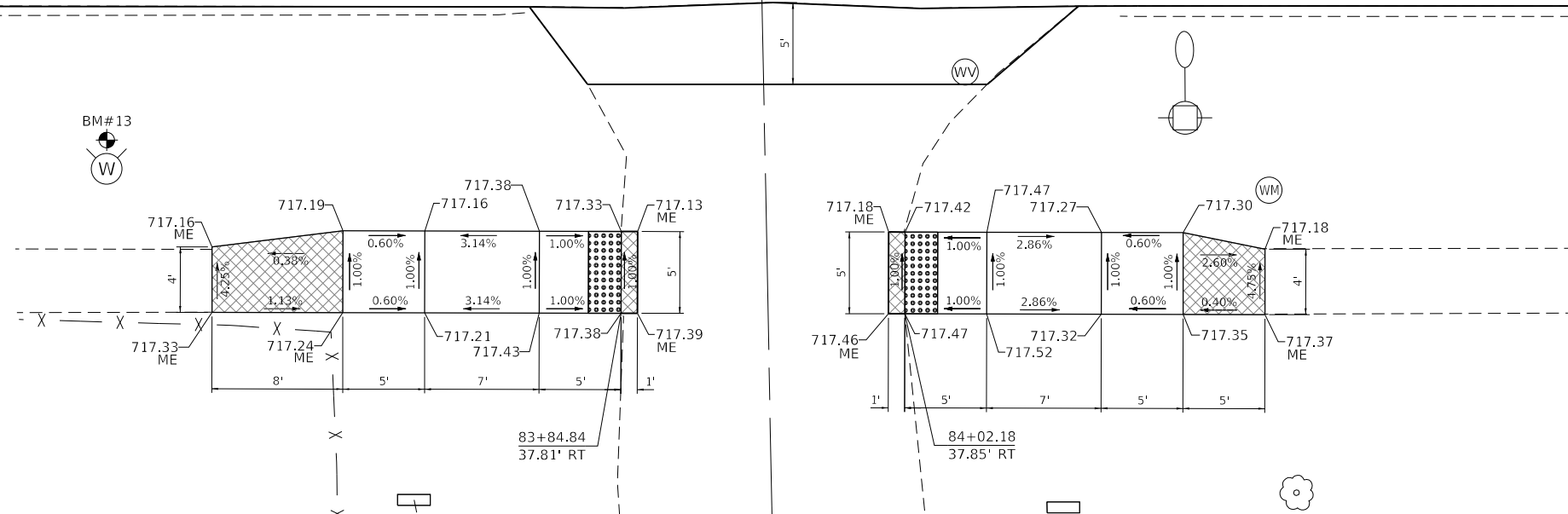
**DEWITT AVENUE RESURFACING - 14TH ST TO LOGAN ST
 SIDEWALK RAMP ELEVATION DETAILS - 2ND STREET**
 SCALE: 10.0000 ' / in. SHEET OF SHEETS STA. TO STA.

F.A.U. RTE.	SECTION	COUNTY	TOTAL SHEETS	SHEET NO.
7666	19-00309-00-RS	COLES	45	30
CONTRACT NO. 95909				
ILLINOIS FED. AID PROJECT				

BENCH MARK #13
 CENTER CAP BOLT ON FIRE HYDRANT
 LOCATED IN SOUTHWEST QUADRANT
 OF 1ST ST. AND DEWITT AVE.
 ELEVATION = 720.28

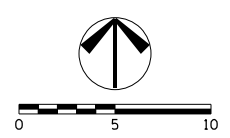


DEWITT AVENUE



LEGEND

- LANDING/TURNING SPACE
- TRANSITION SEGMENT
- DETECTABLE WARNING
- GRADE BREAK
- ME - MATCH EXISTING



MODEL: Default
 FILE: 19-00309-00-RS-Civil_Matcon1Dewitt_ResurfacingCAD_SheetsDewitt_Resurfacing-shs-SideWalkDesign1.rvt.dgn

The Upchurch Group
 architects engineers surveyors
 Professional Design Firm Corporation
 License No. 184-003401
 123 North 15th Street
 Maitland, FL 32751
 Phone: 217.235.5177
 e-mail: upchurchgroup@upchurchgroup.com

USER NAME = Sta37	DESIGNED - SAL	REVISED -
TUG PROJECT NO. 3121005	DRAWN -	REVISED -
PLOT SCALE = 10.0000' / in.	CHECKED - SJF	REVISED -
PLOT DATE = 12/14/2021	DATE - DEC. 14, 2021	REVISED -

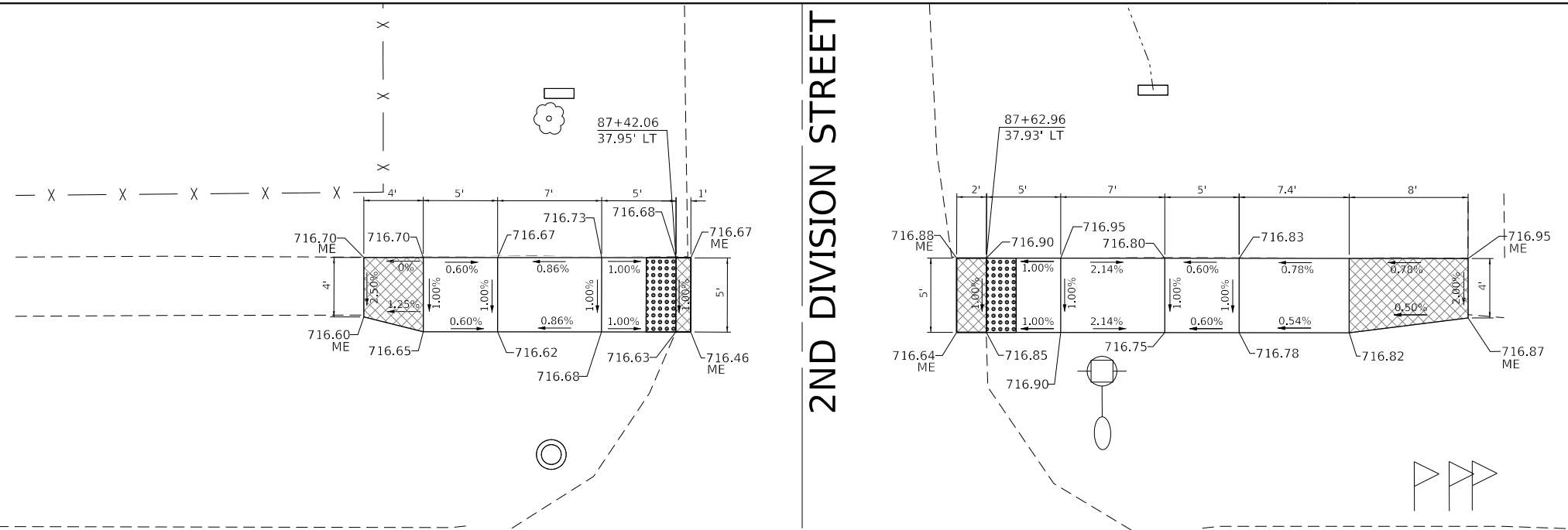
**STATE OF ILLINOIS
 DEPARTMENT OF TRANSPORTATION**

**DEWITT AVENUE RESURFACING - 14TH ST TO LOGAN ST
 SIDEWALK RAMP ELEVATION DETAILS - 1ST STREET**

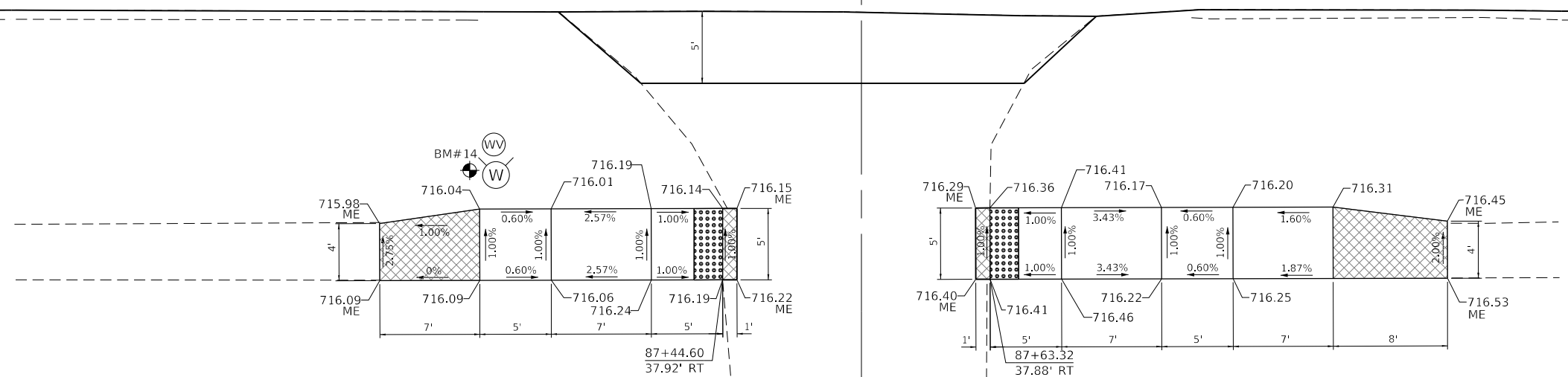
SCALE: 10.0000' / in. SHEET OF SHEETS STA. TO STA.

F.A.U. RTE.	SECTION	COUNTY	TOTAL SHEETS	SHEET NO.
7666	19-00309-00-RS	COLES	45	31
CONTRACT NO. 95909				
ILLINOIS FED. AID PROJECT				





BENCH MARK #14
 TOP CAP BOLT UNDER 'ED' IN
 'KENNEDY' ON FIRE HYDRANT
 LOCATED IN SOUTHWEST QUADRANT
 OF 2ND DIVISION AND DEWITT AVE.
 ELEVATION = 718.96

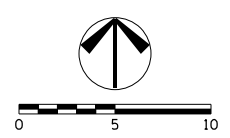


DEWITT AVENUE



LEGEND

-  - LANDING/TURNING SPACE
-  - TRANSITION SEGMENT
-  - DETECTABLE WARNING
-  - GRADE BREAK
- ME - MATCH EXISTING



MODEL: Default
 FILE: Main: P:\C\J\Mattoon\DeWitt_Resurfacing\CAD_Sheets\DeWitt_Resurfacing-shs\SidecallDesign2\rd\rd\rd.dgn

The Upchurch Group
 architects engineers surveyors
 Professional Design Firm Corporation
 License No. 184-003401
 123 North 15th Street
 Mattoon, IL 61938
 Phone: 217.235.5177
 e-mail: upchurchgroup@upchurchgroup.com

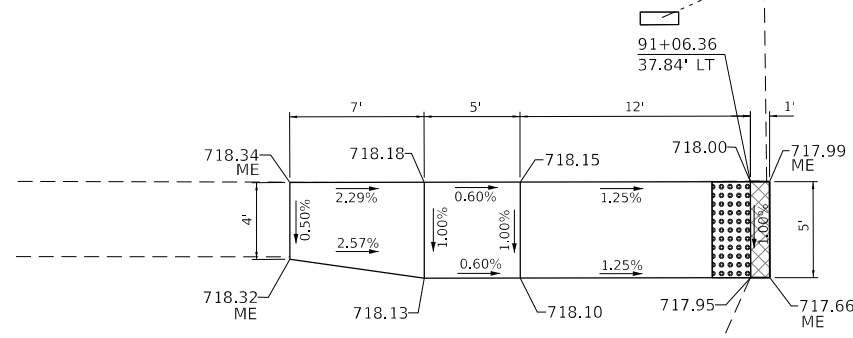
USER NAME = Sta37	DESIGNED - SAL	REVISED -
TUG PROJECT NO. 3121005	DRAWN -	REVISED -
PLOT SCALE = 10.0000' / in.	CHECKED - SJF	REVISED -
PLOT DATE = 12/14/2021	DATE - DEC. 14, 2021	REVISED -

**STATE OF ILLINOIS
 DEPARTMENT OF TRANSPORTATION**

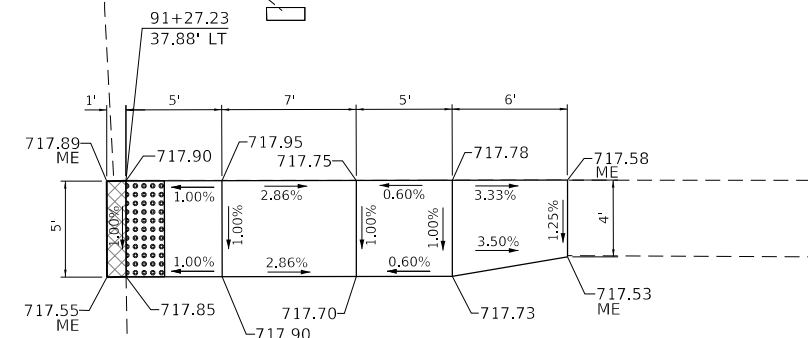
**DEWITT AVENUE RESURFACING - 14TH ST TO LOGAN ST
 SIDEWALK RAMP ELEVATION DETAILS - 2ND DIVISION STREET**
 SCALE: 10.0000' / in. SHEET OF SHEETS STA. TO STA.

F.A.U. RTE.	SECTION	COUNTY	TOTAL SHEETS	SHEET NO.
7666	19-00309-00-RS	COLES	45	32
CONTRACT NO. 95909				
ILLINOIS FED. AID PROJECT				

BENCH MARK #15
 CENTER CAP BOLT ON FIRE HYDRANT
 LOCATED IN SOUTHWEST QUADRANT
 OF 1ST DIVISION AND DEWITT AVE.
 ELEVATION = 720.28

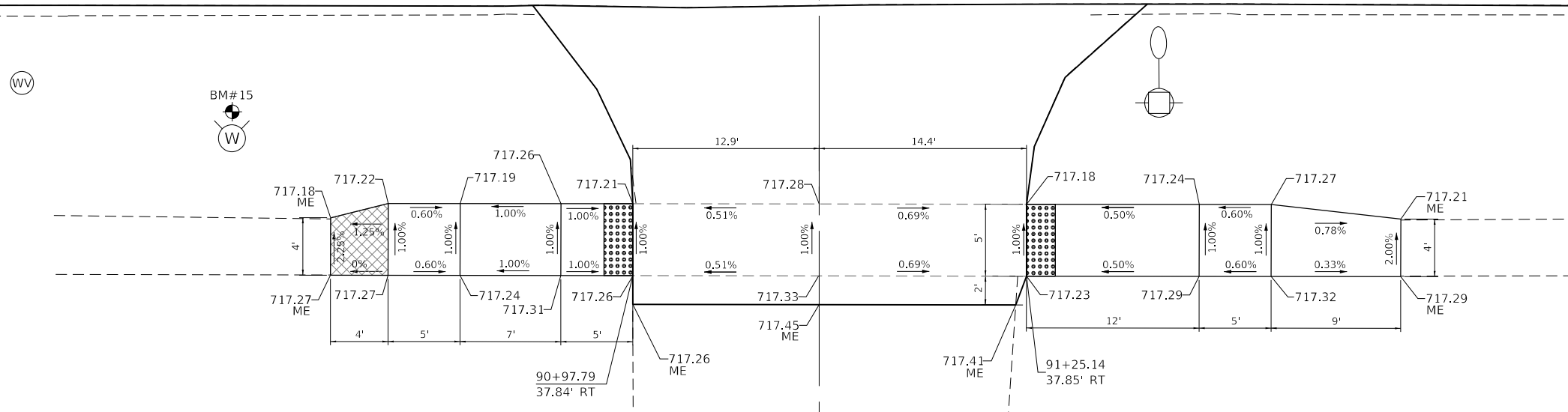


1ST DIVISION STREET








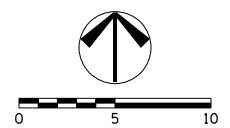
DEWITT AVENUE

91



LEGEND

-  - LANDING/TURNING SPACE
-  - TRANSITION SEGMENT
-  - DETECTABLE WARNING
-  - GRADE BREAK
-  - MATCH EXISTING



MODEL: Default
 FILE: Main:RTE_PlotCivil_Matcoen\Default_Resurfacing\CAD_Sheets\DeWitt_Resurfacing_SideWalks\DeWitt_1stDivision.dwg

The Upchurch Group
 architects engineers surveyors
 Professional Design Firm Corporation
 123 North 15th Street
 Maitland, FL 32751
 Phone: 317.235.5177
 License No. 184-003401
 e-mail: upchurchgroup@upchurchgroup.com

USER NAME = Sta37	DESIGNED - SAL	REVISED -
TUG PROJECT NO. 3121005	DRAWN -	REVISED -
PLOT SCALE = 10.0000' / in.	CHECKED - SJF	REVISED -
PLOT DATE = 12/14/2021	DATE - DEC. 14, 2021	REVISED -

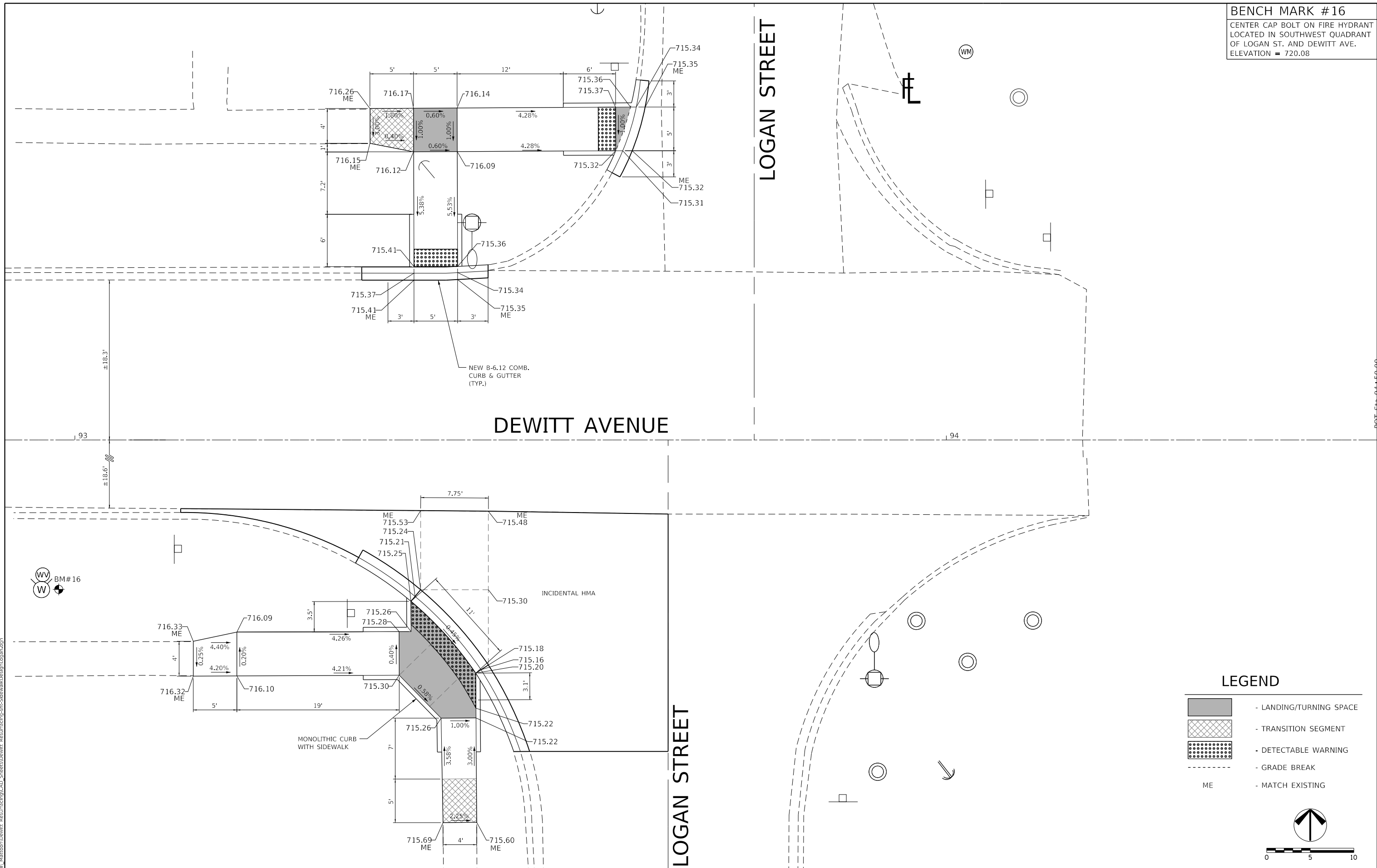
**STATE OF ILLINOIS
 DEPARTMENT OF TRANSPORTATION**

**DEWITT AVENUE RESURFACING - 14TH ST TO LOGAN ST
 SIDEWALK RAMP ELEVATION DETAILS - 1ST DIVISION STREET**

SCALE: 10.0000' / in. SHEET OF SHEETS STA. TO STA.

F.A.U. RTE.	SECTION	COUNTY	TOTAL SHEETS	SHEET NO.
7666	19-00309-00-RS	COLES	45	33
CONTRACT NO. 95909				
ILLINOIS FED. AID PROJECT				

BENCH MARK #16
 CENTER CAP BOLT ON FIRE HYDRANT
 LOCATED IN SOUTHWEST QUADRANT
 OF LOGAN ST. AND DEWITT AVE.
 ELEVATION = 720.08



MODEL: Default
 FILE: \\blm\c:\p\civil\mattoon\default_resurfacing\CAD_Sheets\De Witt_Resurfacing_SideWalk\De Witt\logan.dgn

The Upchurch Group
 architects engineers surveyors
 Professional Design Firm Corporation
 123 North 15th Street
 Moline, IL 61908
 Phone: 312.255.5177
 License No. 184-003401
 e-mail: upchurchgroup@upchurchgroup.com

USER NAME = Sta37	DESIGNED - SAL	REVISED -
TUG PROJECT NO. 3121005	DRAWN -	REVISED -
PLOT SCALE = 10.0000' / in.	CHECKED - SJF	REVISED -
PLOT DATE = 12/14/2021	DATE - DEC. 14, 2021	REVISED -

**STATE OF ILLINOIS
 DEPARTMENT OF TRANSPORTATION**

**DEWITT AVENUE RESURFACING - 14TH ST TO LOGAN ST
 SIDEWALK RAMP ELEVATION DETAILS - LOGAN STREET**

SCALE: 10.0000' / in. SHEET OF SHEETS STA. TO STA.

F.A.U. RTE.	SECTION	COUNTY	TOTAL SHEETS	SHEET NO.
7666	19-00309-00-RS	COLES	45	34
CONTRACT NO. 95909				
ILLINOIS FED. AID PROJECT				

GENERAL NOTES

SYMBOLS	
	TYPE III BARRICADE (SEE NOTE 1)
	FLASHING AMBER LIGHT (TYPE A)

1. TYPE III BARRICADES SHALL BE AS SHOWN ON STANDARD 701901 "TYPICAL APPLICATIONS OF TYPE III BARRICADES CLOSING A ROAD". EACH TYPE III BARRICADE SHALL HAVE TWO FLASHING AMBER LIGHTS MOUNTED ABOVE IT.
2. ALL SIGNS MAY BE POST MOUNTED OR MOUNTED ON A TYPE III BARRICADE UNLESS OTHERWISE NOTED.
3. ONE FLASHING LIGHT IS REQUIRED ABOVE EACH ADVANCE WARNING SIGN DURING HOURS OF DARKNESS.
4. LONGITUDINAL DIMENSIONS MAY BE ADJUSTED SLIGHTLY TO FIT FIELD CONDITIONS.
5. STANDARD 701901 SHALL APPLY FOR THE PLACEMENT & DESIGN OF TYPE III BARRICADES.
6. REFLECTORIZED STRIPING SHALL APPEAR ON BOTH SIDES OF THE TYPE III BARRICADES.



MODEL: Default
 FILE: NAME: P:\C\G\Mattoon\DeWitt_Resurfacing\CAD_Sheets\DeWitt_Resurfacing\Stage 1_TCI.dwg
 Professional Design Firm Corporation
 License No. 184-003401
 e-mail: upchurchgroup@upchurchgroup.com

The Upchurch Group
 architects engineers surveyors
 123 North 15th Street
 Mattoon, IL 61938
 Phone: 217.235.3177

USER NAME = Sta42	DESIGNED - SAL	REVISED -
TUG PROJECT NO. 3121005	DRAWN -	REVISED -
PLOT SCALE = 100.0000' / in.	CHECKED - SJF	REVISED -
PLOT DATE = 10/14/2021	DATE - JUNE 30, 2021	REVISED -

NO THRU TRUCKS	R5-12(W) 24"x30" TYPE III BARRICADE
----------------	--

STATE OF ILLINOIS
DEPARTMENT OF TRANSPORTATION

DEWITT AVENUE RESURFACING - 14TH ST TO LOGAN ST
TRAFFIC CONTROL PLAN - STAGE I

F.A.U. RTE.	SECTION	COUNTY	TOTAL SHEETS	SHEET NO.
7666	19-00309-00-R5	COLES	45	35
CONTRACT NO. 95909				
		ILLINOIS	FED. AID PROJECT	

SCALE: 100.0000' / in SHEET OF SHEETS STA. TO STA.



MODEL: Default
 FILE: M:\E:\P\021011_Mattoon\Drawn\Resurfacing\Drawn\Resurfacing\Stage 1_TC2.dwg
 Professional Design Firm Corporation
 License No. 184903401
 e-mail: upchurchgroup@upchurchgroup.com

The Upchurch Group
 architects engineers surveyors
 123 North 15th Street
 Mattoon, IL 61938
 Phone: 317.235.3177

USER NAME = Sta42
 TUG PROJECT NO. 3121005
 PLOT SCALE = 100.0000' / in.
 PLOT DATE = 10/14/2021

DESIGNED - SAL
 DRAWN -
 CHECKED - SJF
 DATE - JUNE 30, 2021

REVISED -
 REVISED -
 REVISED -
 REVISED -

STATE OF ILLINOIS
DEPARTMENT OF TRANSPORTATION

DEWITT AVENUE RESURFACING - 14TH ST TO LOGAN ST
TRAFFIC CONTROL PLAN - STAGE 1

F.A.U. RTE.	SECTION	COUNTY	TOTAL SHEETS	SHEET NO.
7666	19-00309-00-R5	COLES	45	36
CONTRACT NO. 95909				
		ILLINOIS	FED. AID PROJECT	

SCALE: 100.0000' / in SHEET OF SHEETS STA. TO STA.



MODEL: Default
 FILE: M:\E:\P\Civil\Matcoom\DeWitt_Resurfacing\CAD_Sheets\DeWitt_Resurfacing\sh1-Stage1_TCS.dwg

The Upchurch Group
 architects engineers surveyors
 Professional Design Firm Corporation
 123 North 15th Street
 Matteson, IL 61458
 Phone: 312.255.3177
 License No. 184-003401
 e-mail: upchurchgroup@upchurchgroup.com

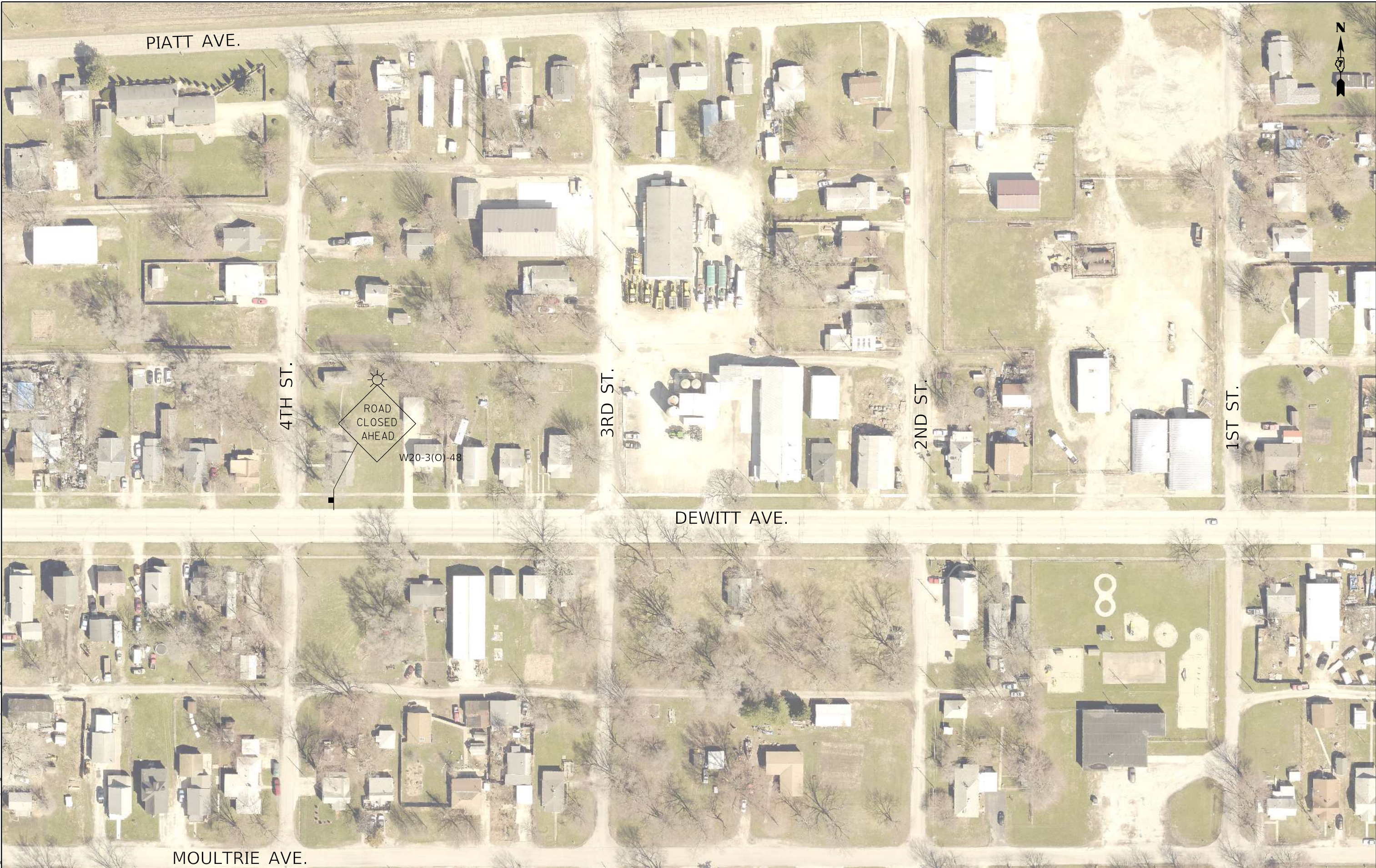
USER NAME = Sta42	DESIGNED - SAL	REVISED -
TUG PROJECT NO. 3121005	DRAWN -	REVISED -
PLOT SCALE = 100.0000' / in.	CHECKED - SJF	REVISED -
PLOT DATE = 10/14/2021	DATE - JUNE 30, 2021	REVISED -

STATE OF ILLINOIS
DEPARTMENT OF TRANSPORTATION

DEWITT AVENUE RESURFACING - 14TH ST TO LOGAN ST
TRAFFIC CONTROL PLAN - STAGE 1

SCALE: 100.0000' / in SHEET OF SHEETS STA. TO STA.

F.A.U. RTE.	SECTION	COUNTY	TOTAL SHEETS	SHEET NO.
7666	19-00309-00-R5	COLES	45	37
CONTRACT NO. 95909				
		ILLINOIS	FED. AID PROJECT	



MODEL: Default
 FILE: M:\E_P\CD\Ill. Mattoon\Drawn - Resurfacing\CAD_Sheets\Drawn - Resurfacing\sh-Stage1_TCU.dwg

The Upchurch Group
 architects engineers surveyors
 Professional Design Firm Corporation
 123 North 15th Street
 Mattoon, IL 61938
 Phone: 217.235.3177
 License No. 184-003401
 e-mail: upchurchgroup@upchurchgroup.com

USER NAME = Sta42
 TUG PROJECT NO. 3121005
 PLOT SCALE = 100.0000' / in.
 PLOT DATE = 10/14/2021

DESIGNED - SAL
 DRAWN -
 CHECKED - SJF
 DATE - JUNE 30, 2021

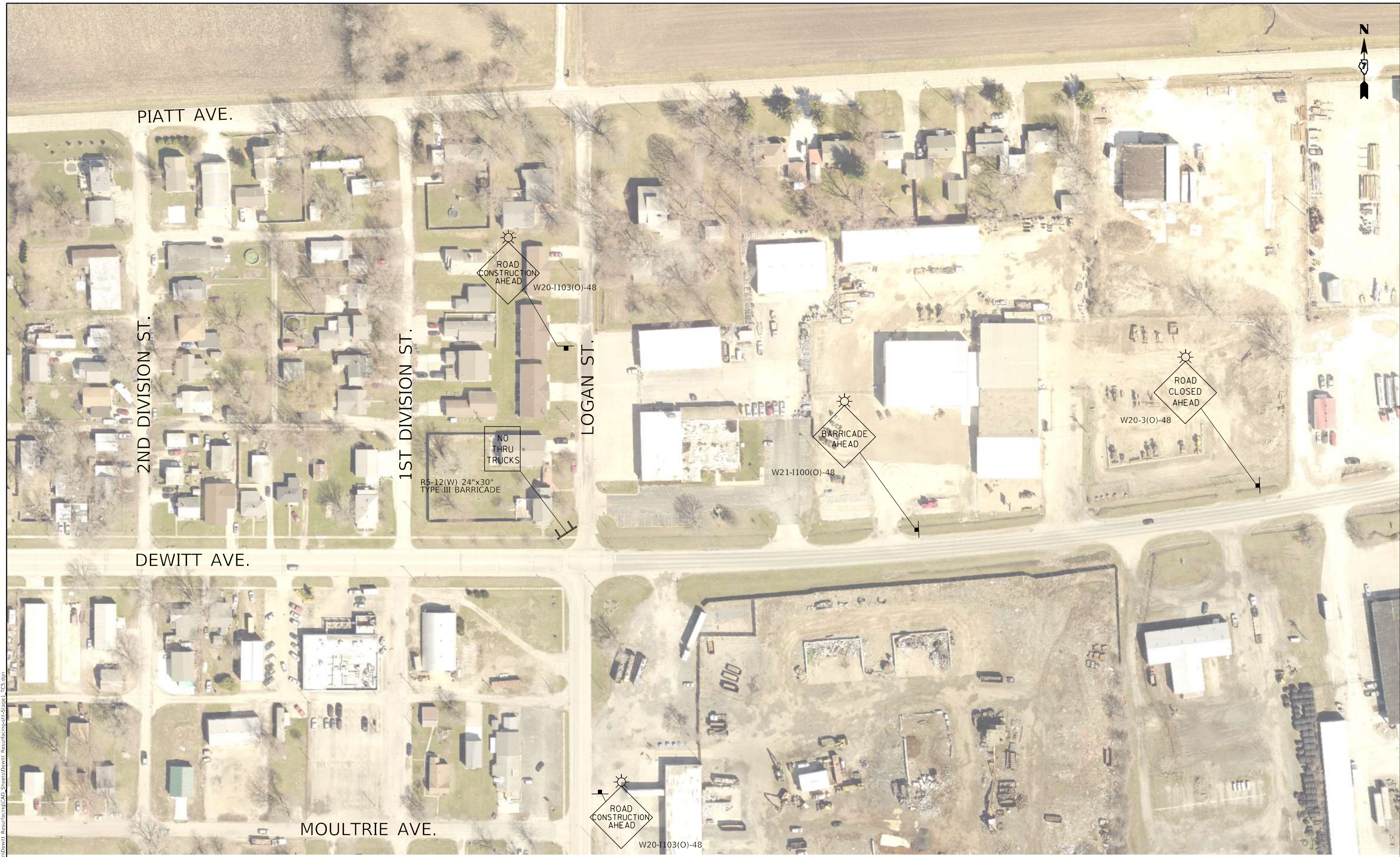
REVISED -
 REVISED -
 REVISED -
 REVISED -

**STATE OF ILLINOIS
 DEPARTMENT OF TRANSPORTATION**

**DEWITT AVENUE RESURFACING - 14TH ST TO LOGAN ST
 TRAFFIC CONTROL PLAN - STAGE 1**

SCALE: 100.0000' / in SHEET OF SHEETS STA. TO STA.

F.A.U. RTE.	SECTION	COUNTY	TOTAL SHEETS	SHEET NO.
7666	19-00309-00-R5	COLES	45	38
CONTRACT NO. 95909				
		ILLINOIS	FED. AID PROJECT	



MODEL: Default
 FILE: NAME: P:\C\J\H_Matcoom\De Witt_Resurfacing\CAD_Sheets\De Witt_Resurfacing\Sheet1_TCS.dwg

The Upchurch Group
 architects engineers surveyors
 123 North 15th Street
 Moline, IL 61908
 Phone: 317.235.3177
 License No. 184903401
 e-mail: upchurchgroup@upchurchgroup.com

USER NAME = Sta42	DESIGNED - SAL	REVISED -
TUG PROJECT NO. 3121005	DRAWN -	REVISED -
PLOT SCALE = 125.0000' / in.	CHECKED - SJF	REVISED -
PLOT DATE = 10/14/2021	DATE - JUNE 30, 2021	REVISED -



STATE OF ILLINOIS
DEPARTMENT OF TRANSPORTATION

DEWITT AVENUE RESURFACING - 14TH ST TO LOGAN ST
TRAFFIC CONTROL PLAN - STAGE 1

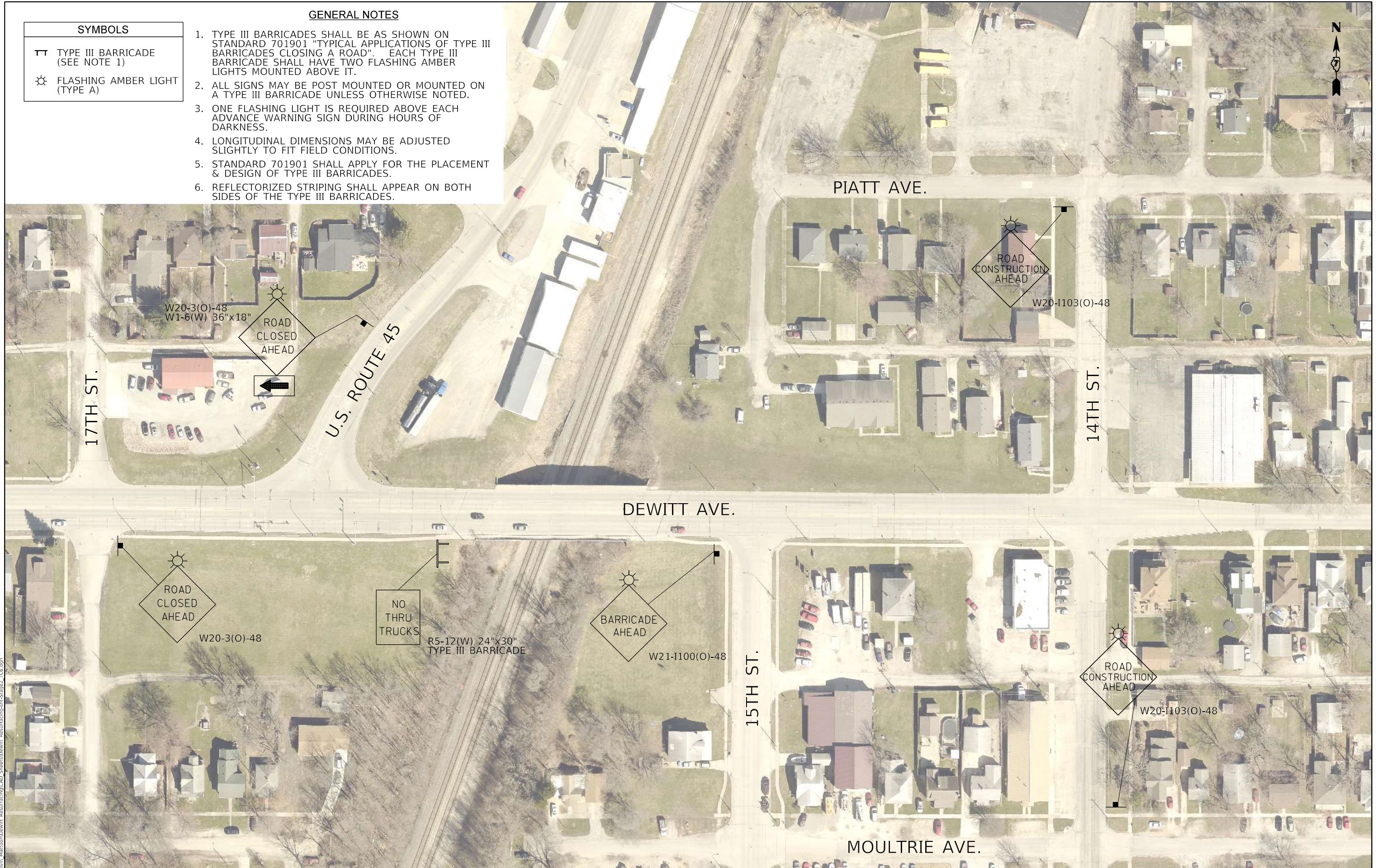
F.A.U. RTE.	SECTION	COUNTY	TOTAL SHEETS	SHEET NO.
7666	19-00309-00-R5	COLES	45	39
CONTRACT NO. 95909				
ILLINOIS FED. AID PROJECT				

SCALE: 125.0000' / in SHEET OF SHEETS STA. TO STA.

GENERAL NOTES

SYMBOLS	
	TYPE III BARRICADE (SEE NOTE 1)
	FLASHING AMBER LIGHT (TYPE A)

1. TYPE III BARRICADES SHALL BE AS SHOWN ON STANDARD 701901 "TYPICAL APPLICATIONS OF TYPE III BARRICADES CLOSING A ROAD". EACH TYPE III BARRICADE SHALL HAVE TWO FLASHING AMBER LIGHTS MOUNTED ABOVE IT.
2. ALL SIGNS MAY BE POST MOUNTED OR MOUNTED ON A TYPE III BARRICADE UNLESS OTHERWISE NOTED.
3. ONE FLASHING WARNING SIGN IS REQUIRED ABOVE EACH ADVANCE WARNING SIGN DURING HOURS OF DARKNESS.
4. LONGITUDINAL DIMENSIONS MAY BE ADJUSTED SLIGHTLY TO FIT FIELD CONDITIONS.
5. STANDARD 701901 SHALL APPLY FOR THE PLACEMENT & DESIGN OF TYPE III BARRICADES.
6. REFLECTORIZED STRIPING SHALL APPEAR ON BOTH SIDES OF THE TYPE III BARRICADES.



MODEL: Default
 FILE: NAME: P:\C\Civil_Matcoom\Drawn - Resurfacing\Drawn - Resurfacing\Stage2_TCE.dwg
 Professional Design Firm Corporation
 License No. 184-003401
 e-mail: upchurchgroup@upchurchgroup.com

The Upchurch Group
 architects engineers surveyors
 123 North 15th Street
 Madison, IL 61708
 Phone: 217.235.3177

USER NAME = Sta42	DESIGNED - SAL	REVISED -
TUG PROJECT NO. 3121005	DRAWN -	REVISED -
PLOT SCALE = 100.0000' / in.	CHECKED - SJF	REVISED -
PLOT DATE = 10/14/2021	DATE - JUNE 30, 2021	REVISED -

STATE OF ILLINOIS
DEPARTMENT OF TRANSPORTATION

DEWITT AVENUE RESURFACING - 14TH ST TO LOGAN ST
TRAFFIC CONTROL PLAN - STAGE 2

SCALE: 100.0000' / in SHEET OF SHEETS STA. TO STA.

F.A.U. RTE.	SECTION	COUNTY	TOTAL SHEETS	SHEET NO.
7666	19-00309-00-R5	COLES	45	40
CONTRACT NO. 95909			ILLINOIS FED. AID PROJECT	



PIATT AVE.

13TH ST.

12TH ST.

11TH ST.

10TH ST.

DEWITT AVE.

MOULTRIE AVE.

MODEL: Default
 FILE: NAME: P:\C\Civil_Mattoon\Drawn\Resurfacing\CAD_Sheets\Dewitt_Resurfacing\sh15\Stage2_TCI.dwg

The Upchurch Group
 architects engineers surveyors
 Professional Design Firm Corporation
 123 North 156 Street
 Matteson, IL 61458
 Phone: 212.235.3177
 License No. 184903401
 e-mail: upchurchgroup@upchurchgroup.com

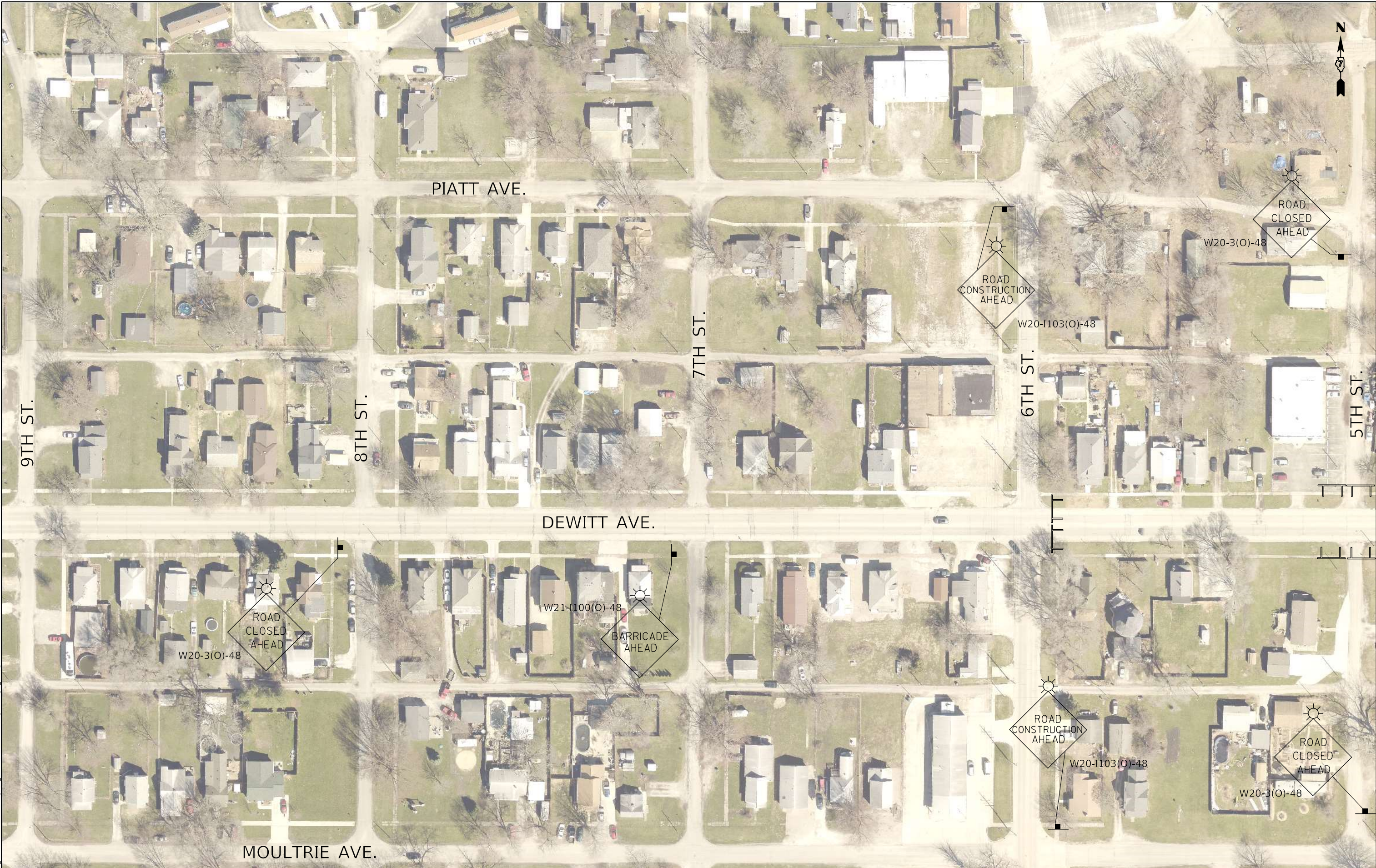
USER NAME = Sta42	DESIGNED - SAL	REVISED -
TUG PROJECT NO. 3121005	DRAWN -	REVISED -
PLOT SCALE = 100.0000' / in.	CHECKED - SJF	REVISED -
PLOT DATE = 10/14/2021	DATE - JUNE 30, 2021	REVISED -

STATE OF ILLINOIS
DEPARTMENT OF TRANSPORTATION

DEWITT AVENUE RESURFACING - 14TH ST TO LOGAN ST
TRAFFIC CONTROL PLAN - STAGE 2

SCALE: 100.0000' / in SHEET OF SHEETS STA. TO STA.

F.A.U. RTE.	SECTION	COUNTY	TOTAL SHEETS	SHEET NO.
7666	19-00309-00-R5	COLES	45	41
CONTRACT NO. 95909				
ILLINOIS		FED. AID PROJECT		



MODEL: Default
 FILE: M:\E_P\Civil\Mattoon\DeWitt_Resurfacing\CAD_Sheets\DeWitt_Resurfacing\sh-Stage2_TCB.dwg
 Professional Design Firm Corporation
 License No. 184-003401
 e-mail: upchurchgroup@upchurchgroup.com

The Upchurch Group
 architects engineers surveyors
 123 North 15th Street
 Mattoon, IL 61938
 Phone: 217.235.3177

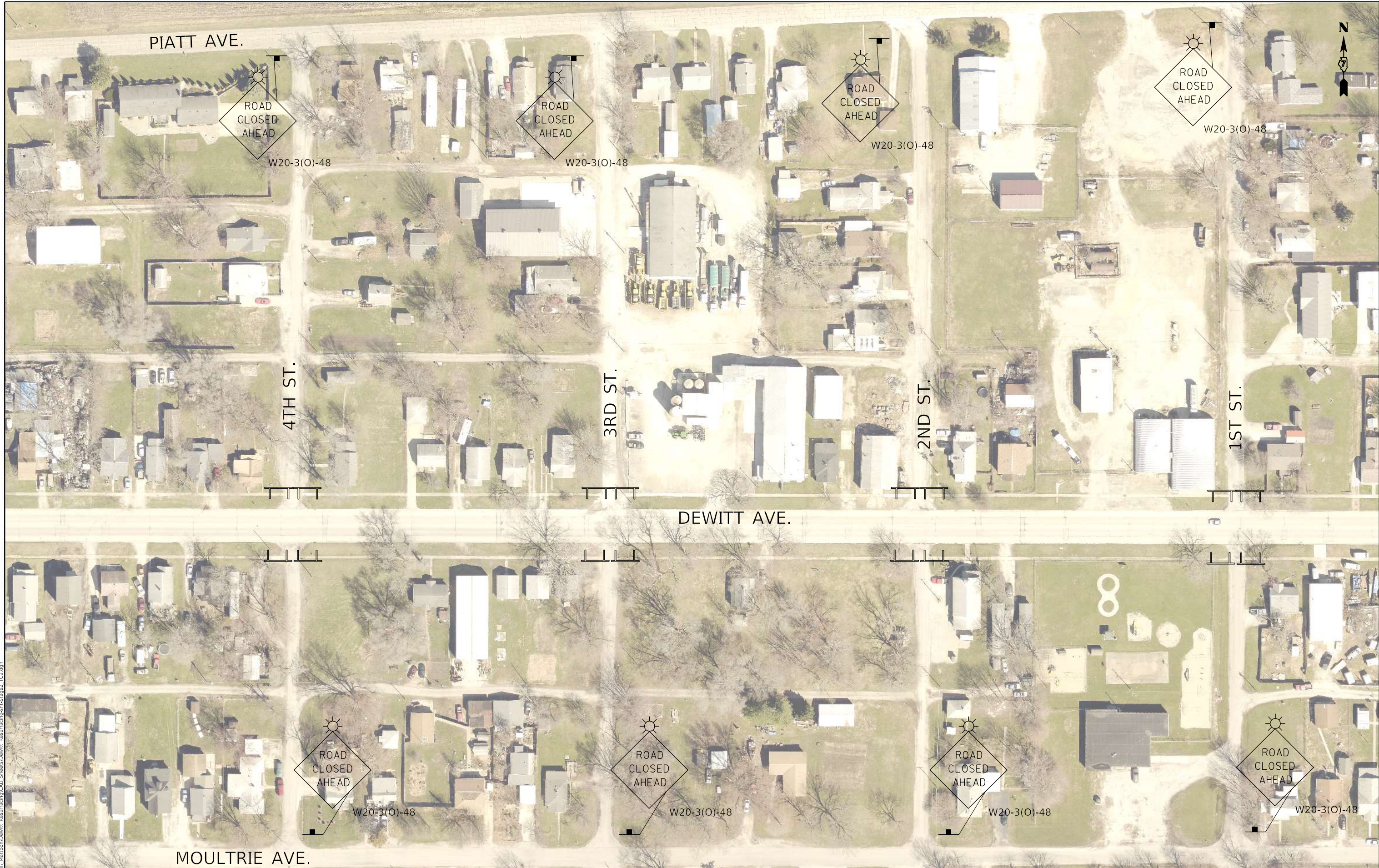
USER NAME = Sta42	DESIGNED - SAL	REVISED -
TUG PROJECT NO. 3121005	DRAWN -	REVISED -
PLOT SCALE = 100.0000' / in.	CHECKED - SJF	REVISED -
PLOT DATE = 10/14/2021	DATE - JUNE 30, 2021	REVISED -

STATE OF ILLINOIS
DEPARTMENT OF TRANSPORTATION

DEWITT AVENUE RESURFACING - 14TH ST TO LOGAN ST
TRAFFIC CONTROL PLAN - STAGE 2

SCALE: 100.0000' / in SHEET OF SHEETS STA. TO STA.

F.A.U. RTE.	SECTION	COUNTY	TOTAL SHEETS	SHEET NO.
7666	19-00309-00-R5	COLES	45	42
CONTRACT NO. 95909				
ILLINOIS		FED. AID PROJECT		



MODEL: Default
 FILE: M:\E_P\Projects\Mattoon\Drawings\Resurfacing\CAD_Sheets\Drawitt_Resurfacing\sh-Stage2_TCO.dwg
 Professional Design Firm Corporation
 License No. 184-003401
 e-mail: upchurchgroup@upchurchgroup.com

The Upchurch Group
 architects engineers surveyors
 123 North 15th Street
 Mattoon, IL 61938
 Phone: 217.235.3177

USER NAME = Sta42
 TUG PROJECT NO. 3121005
 PLOT SCALE = 100.0000' / in.
 PLOT DATE = 10/14/2021

DESIGNED - SAL
 DRAWN -
 CHECKED - SJF
 DATE - JUNE 30, 2021

REVISED -
 REVISED -
 REVISED -
 REVISED -

STATE OF ILLINOIS
DEPARTMENT OF TRANSPORTATION

DEWITT AVENUE RESURFACING - 14TH ST TO LOGAN ST
TRAFFIC CONTROL PLAN - STAGE 2

SCALE: 100.0000' / in SHEET OF SHEETS STA. TO STA.

F.A.U. RTE.	SECTION	COUNTY	TOTAL SHEETS	SHEET NO.
7666	19-00309-00-R5	COLES	45	43
CONTRACT NO. 95909				
		ILLINOIS	FED. AID PROJECT	



MODEL: Default
 FILE: NAME: P:\C\J\Mattoon\DeWitt_Resurfacing\CAD_Sheets\DeWitt_Resurfacing\Sheet2_TC10.dwg
 Professional Design Firm Corporation
 License No. 184-003401
 e-mail: upchurchgroup@upchurchgroup.com

The Upchurch Group
 architects engineers surveyors
 123 North 15th Street
 Mattoon, IL 61938
 Phone: 217.235.3177

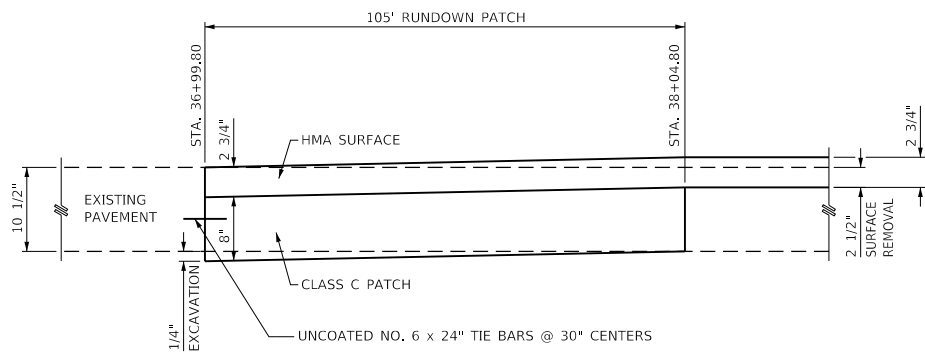
USER NAME = Sta42	DESIGNED - SAL	REVISED -
TUG PROJECT NO. 3121005	DRAWN -	REVISED -
PLOT SCALE = 125.0000' / in.	CHECKED - SJF	REVISED -
PLOT DATE = 10/14/2021	DATE - JUNE 30, 2021	REVISED -

STATE OF ILLINOIS
DEPARTMENT OF TRANSPORTATION

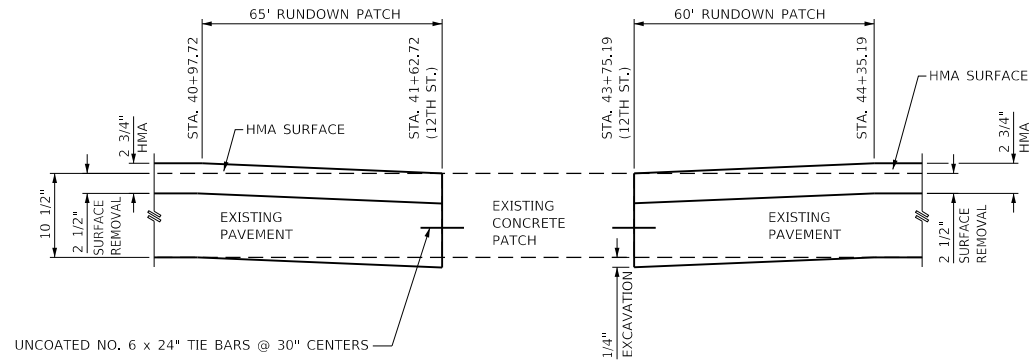
DEWITT AVENUE RESURFACING - 14TH ST TO LOGAN ST
TRAFFIC CONTROL PLAN - STAGE 2

F.A.U. RTE.	SECTION	COUNTY	TOTAL SHEETS	SHEET NO.
7666	19-00309-00-R5	COLES	45	44
CONTRACT NO. 95909				
ILLINOIS FED. AID PROJECT				

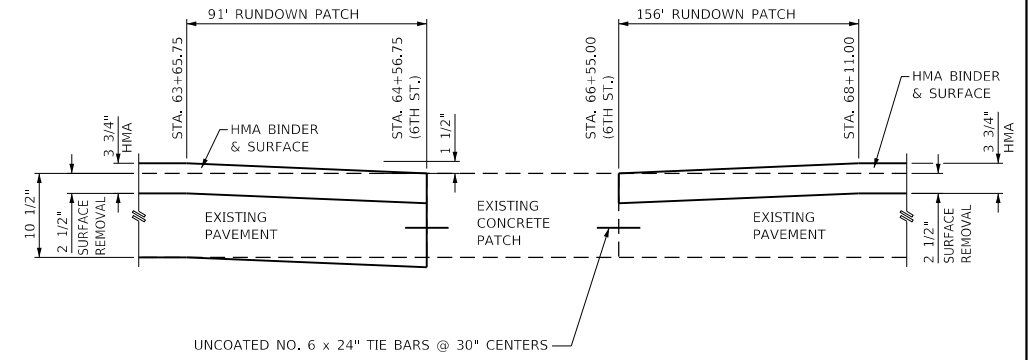
SCALE: 125.0000' / in SHEET OF SHEETS STA. TO STA.



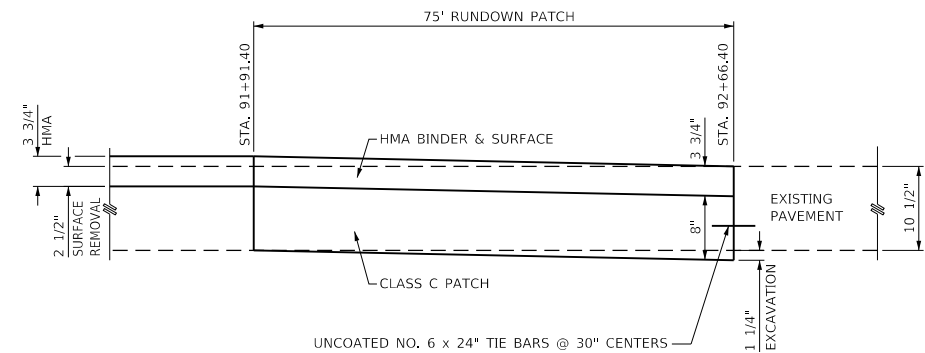
1 RUNDOWN PATCH DETAIL
DEWITT AVENUE AT 14TH STREET



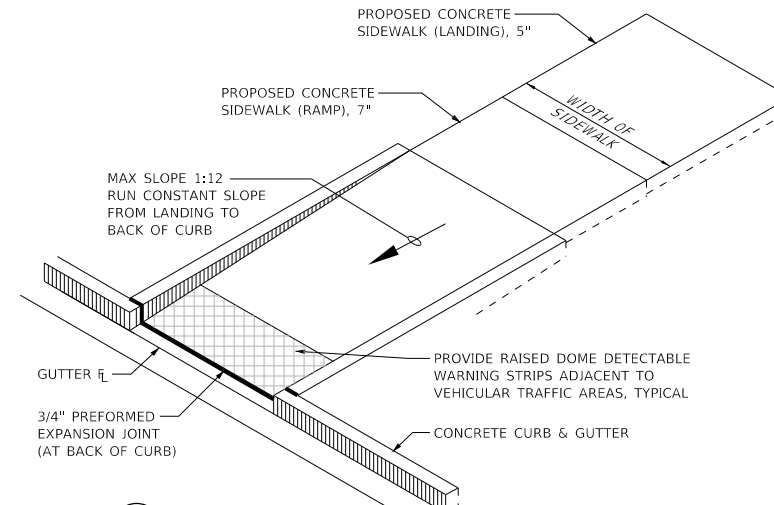
2 RUNDOWN PATCH DETAIL
DEWITT AVENUE & 12TH STREET



3 RUNDOWN PATCH DETAIL
DEWITT AVENUE & 6TH STREET

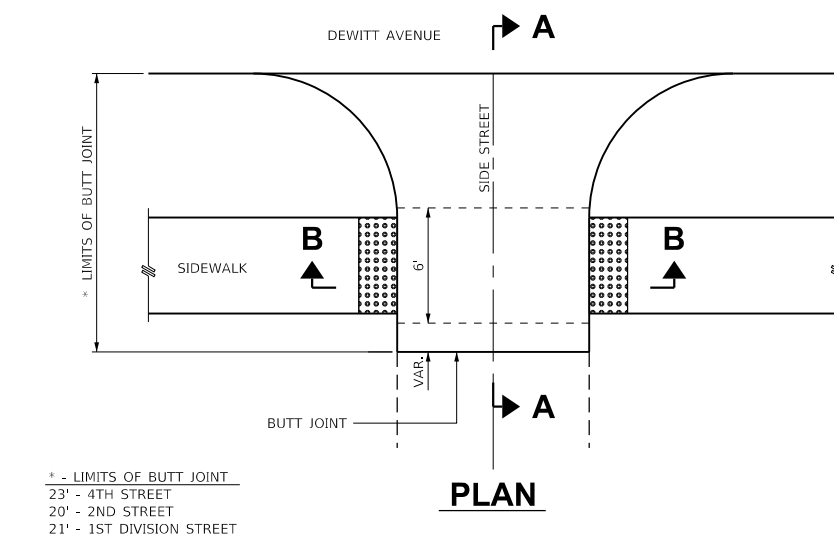


4 RUNDOWN DETAIL
DEWITT AVENUE AT LOGAN STREET

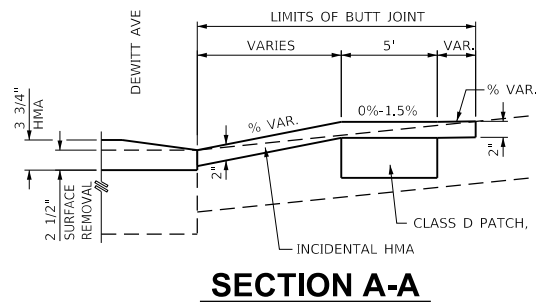


5 ADA RAMP

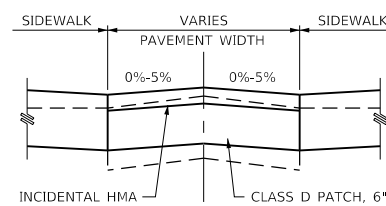
FOR ADDITIONAL INFORMATION SEE IDOT STANDARD NUMBER 424001 PERPENDICULAR CURB RAMPS



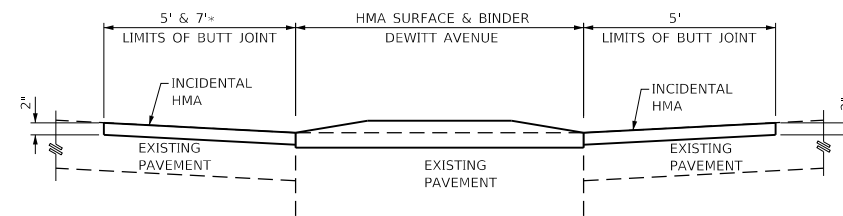
6 CLASS D PATCH DETAIL
4TH STREET
2ND STREET
1ST DIVISION STREET



SECTION A-A



SECTION B-B



7 BUTT JOINT DETAIL

13TH STREET
*11TH STREET (NORTH)
10TH STREET
9TH STREET
8TH STREET
7TH STREET
5TH STREET
3RD STREET
1ST STREET
2ND DIVISION STREET

MODEL: Default; FILE: Main; PLOT: Civil; Mattoon\Default_Resurfacing\CAD_Sheets\DeWitt_Resurfacing-sh-Details.dwg

The Upchurch Group
architects engineers surveyors
Professional Design Firm Corporation
123 North 15th Street
Mattoon, IL 61938
Phone: 312.255.3177
License No. 184-003401
e-mail: upchurchgroup@upchurchgroup.com

USER NAME = Sta37
TUG PROJECT NO. 3121005
PLOT SCALE = 2,000 in / in.
PLOT DATE = 12/14/2021

DESIGNED - SAL
DRAWN -
CHECKED - SJF
DATE - DEC. 14, 2021

REVISED -
REVISED -
REVISED -
REVISED -

**STATE OF ILLINOIS
DEPARTMENT OF TRANSPORTATION**

**DEWITT AVENUE RESURFACING - 14TH ST TO LOGAN ST
DETAILS**

SCALE: 2,000 in / in SHEET OF SHEETS STA. TO STA.

F.A.U. RTE.	SECTION	COUNTY	TOTAL SHEETS	SHEET NO.
7666	19-00309-00-RS	COLES	45	45
CONTRACT NO. 95909				
ILLINOIS FED. AID PROJECT				