

F.A.P. RTE.	SECTION	COUNTY	TOTAL SHEETS	SHEET NO.
662	(67)I, (109)I-2	MACOUPIN	7	1
		ILLINOIS	CONTRACT NO. 72D83	

STATE OF ILLINOIS
DEPARTMENT OF TRANSPORTATION
DIVISION OF HIGHWAYS

PROPOSED
HIGHWAY PLANS

FAP ROUTE 765 (IL 4 / IL 108)
SECTION (67)I, (109)I-2

BRICK PAVEMENT PATCHING
MACOUPIN COUNTY

C-96-018-10

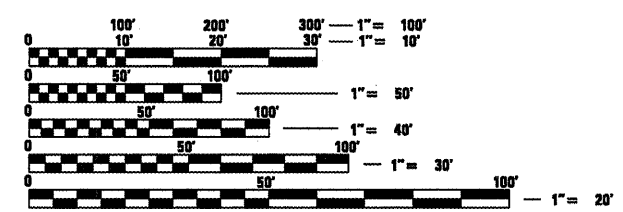
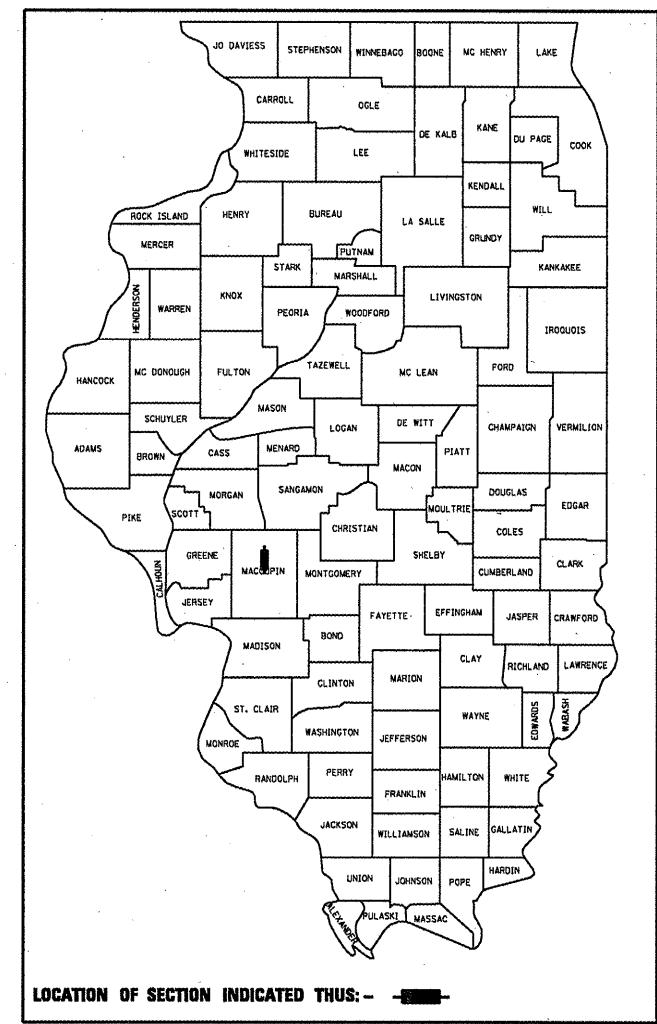
INDEX OF SHEETS

- 1 COVER SHEET
- 2 GENERAL NOTES/COMMITMENTS
- 3 SUMMARY OF QUANTITIES
- 4 TYPICAL SECTIONS
- 5 SCHEDULE OF QUANTITIES
- 6 PLAN VIEW OF CARLINVILLE SQUARE
- 7 DETAIL OF BRICK PAVEMENT REMOVAL AND REPLACEMENT

LIST OF STANDARDS

SHEET NO.	NAME OF STANDARD
701501-06	URBAN LANE CLOSURE, 2L, 2W, UNDIVIDED
701701-07	URBAN LANE CLOSURE, MULTILANE INTERSECTION
701901-01	TRAFFIC CONTROL DEVICES

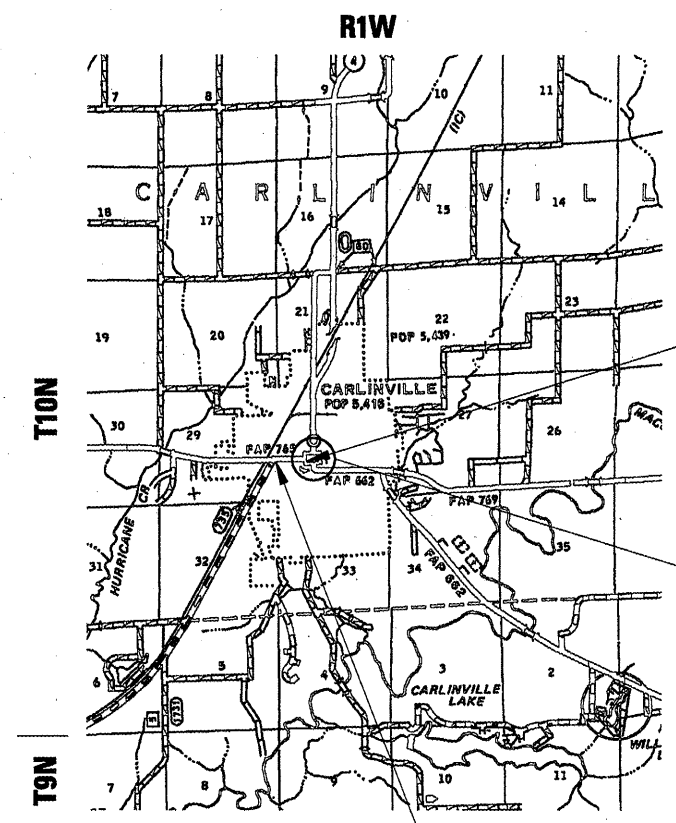
D-96-018-10



FULL SIZE PLANS HAVE BEEN PREPARED USING STANDARD ENGINEERING SCALES. REDUCED SIZED PLANS WILL NOT CONFORM TO STANDARD SCALES. IN MAKING MEASUREMENTS ON REDUCED PLANS, THE ABOVE SCALES MAY BE USED.

J.U.L.I.E.
 JOINT UTILITY LOCATION INFORMATION FOR EXCAVATION
 1-800-892-0123
 OR 811

ADT = 9400 (2009)
 PV = 8667 (92.2%)
 SU = 517 (5.5%)
 MU = 216 (2.3%)



PROJECT BEGINS
 STA 0+14 (IL 108)

PROJECT INCLUDES
 CARLINVILLE SQUARE
 (NO STATIONING)
 (IL 4 & IL 108)

PROJECT ENDS
 STA 15+00 (IL 108)

GROSS LENGTH = 1514.00 FT. = 0.287 MILE
 NET LENGTH = 1514.00 FT. = 0.287 MILE

PROJECT ENGINEER: JOHN NEGANGARD 217-782-6990
 PROJECT MANAGER: JAY EDWARDS 217-785-5321

CONTRACT NO. 72D83

STATE OF ILLINOIS
 DEPARTMENT OF TRANSPORTATION
 DIVISION OF HIGHWAYS

SUBMITTED February 17, 2011
Regan L. Smith
 DEPUTY DIRECTOR OF HIGHWAYS, REGION ENGINEER

March 4, 2011
Scott E. Stitt PE, Inc.
 acting ENGINEER OF DESIGN AND ENVIRONMENT

March 4, 2011
Christine M. Reed
 DIRECTOR OF HIGHWAYS, CHIEF ENGINEER

PRINTED BY THE AUTHORITY
OF THE STATE OF ILLINOIS