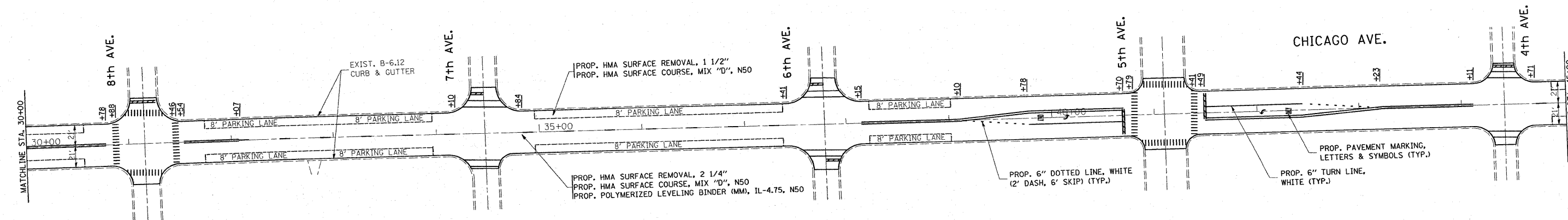
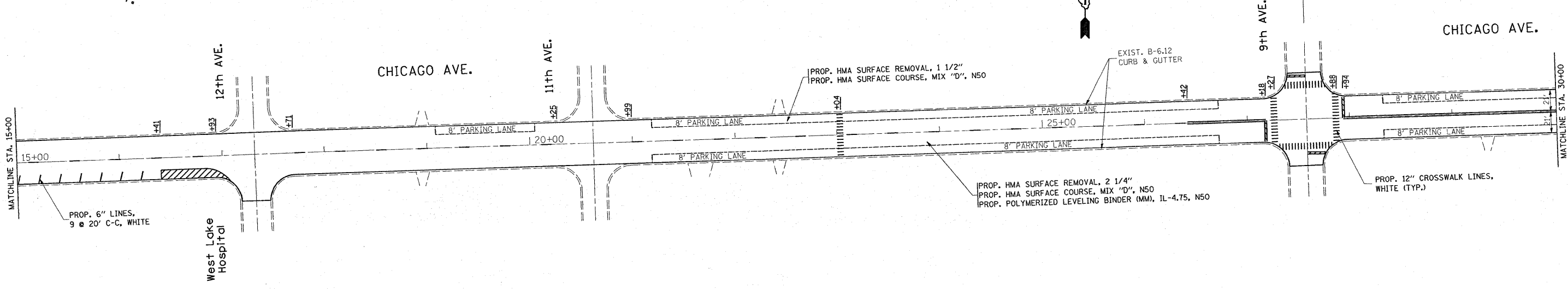
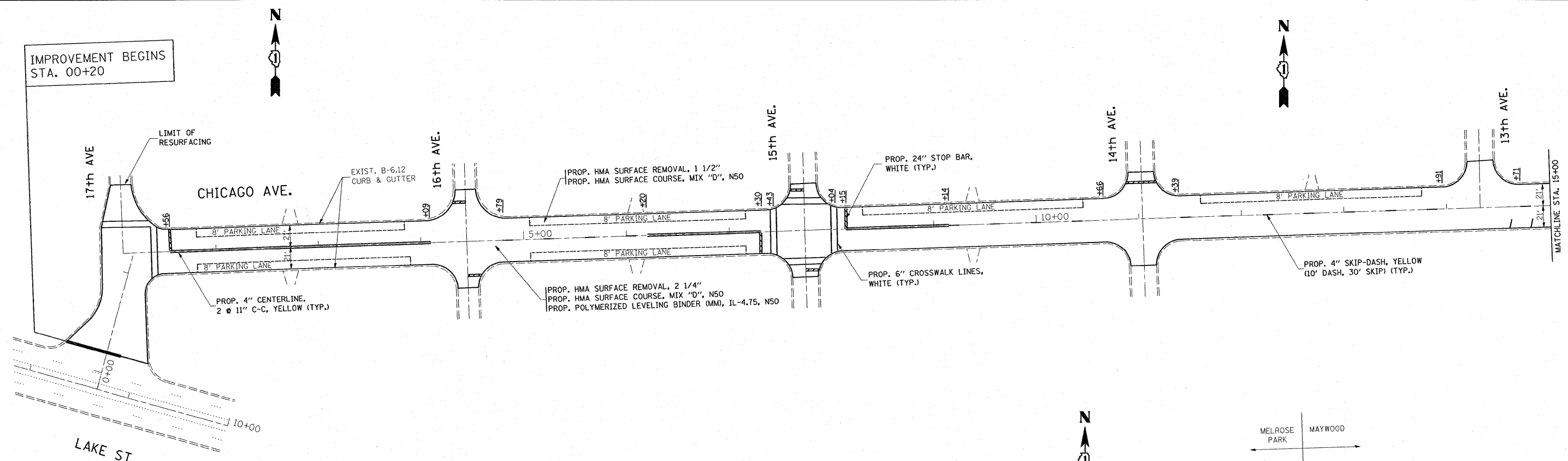


IMPROVEMENT BEGINS
STA. 00+20



FILE NAME =	USER NAME = smthkl	DESIGNED -	REVISED -	STATE OF ILLINOIS DEPARTMENT OF TRANSPORTATION	CHICAGO AVE. (LAKE ST. TO THATCHER AVE.) ROADWAY AND PAVEMENT MARKING PLAN	F.A.J. RTE.	SECTION	COUNTY	TOTAL SHEETS	SHEET NO.	
ct:\pw_work\XPWIDOT\SMITHKL\d0118943\0124	07-Design.dgn	DRAWN -	REVISED -			1398	0405 RS-7	COOK	22	7	
	PLOT SCALE = 50.0000' / IN.	CHECKED -	REVISED -			CONTRACT NO. 60C57					
	PLOT DATE = 1/12/2009	DATE -	REVISED -			FED. ROAD DIST. NO. ILLINOIS FED. AID PROJECT					