

STATE OF ILLINOIS  
DEPARTMENT OF TRANSPORTATION  
DIVISION OF HIGHWAYS

**PROPOSED  
HIGHWAY PLANS**

FAP 349 /US ROUTE 30  
OVER RIVER STREET  
SECTION 11 HB-I  
BRIDGE DECK OVERLAY  
PROJECT: *ESP-0349(013)*  
KENDALL COUNTY  
C-91-117-08

F.A.P. RTE.	SECTION	COUNTY	TOTAL SHEETS	SHEET NO.
349	11 HB-I	KENDALL	26	1
FED. ROAD DIST. NO.	ILLINOIS CONTRACT NO.		60D83	

FOR INDEX OF SHEETS SEE SHEET NUMBER 2

THIS IMPROVEMENT IS LOCATED IN  
THE VILLAGE OF MONTGOMERY

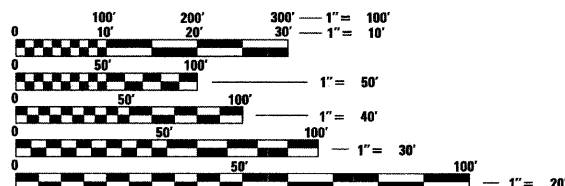
**TRAFFIC DATA**

2005 ADT - 28600  
POSTED SPEED LIMIT - 45 MPH

**US 30 OVER RIVER STREET**

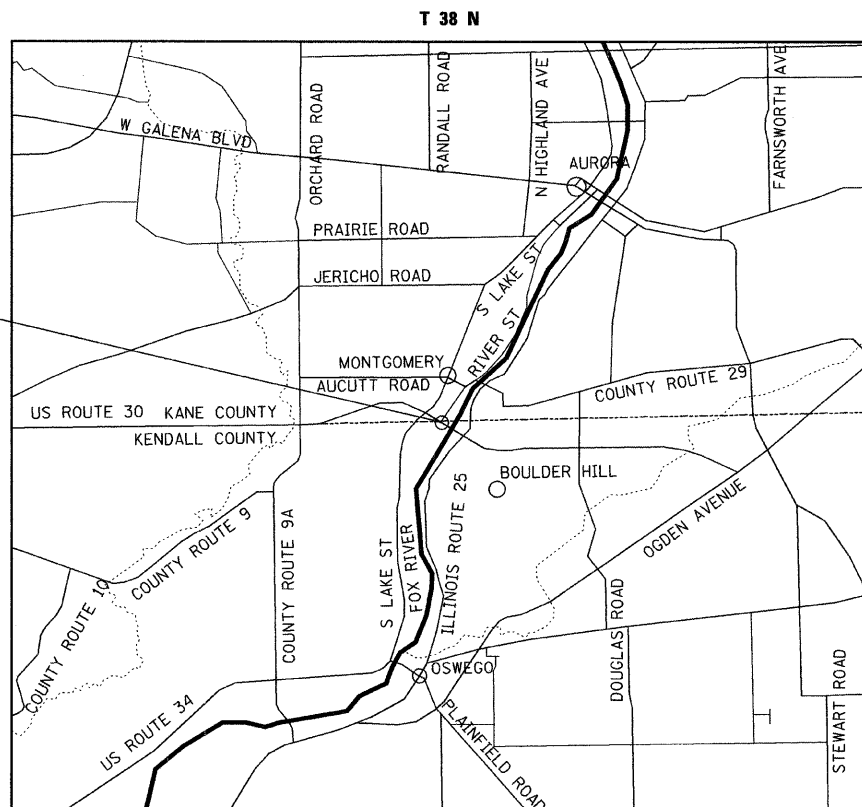
SN:047-0030(STA. 280+57.00)  
3-SPAN PPC DECK BEAM BRIDGE  
ON PIERS AND CLOSED ABUTMENTS

IMPROVEMENT LOCATION  
SN: 047-0030



FULL SIZE PLANS HAVE BEEN PREPARED USING STANDARD ENGINEERING SCALES. REDUCED SIZED PLANS WILL NOT CONFORM TO STANDARD SCALES. IN MAKING MEASUREMENTS ON REDUCED PLANS, THE ABOVE SCALES MAY BE USED.

J.U.L.I.E.  
JOINT UTILITY LOCATION INFORMATION FOR EXCAVATION  
1-800-892-0123  
OR 811



OSWEGO TOWNSHIP

LOCATION MAP  
5000' = 1"

GROSS AND NET LENGTH OF PROJECT = 1856 FT = 0.35 MI

Ciorba Group, Inc.

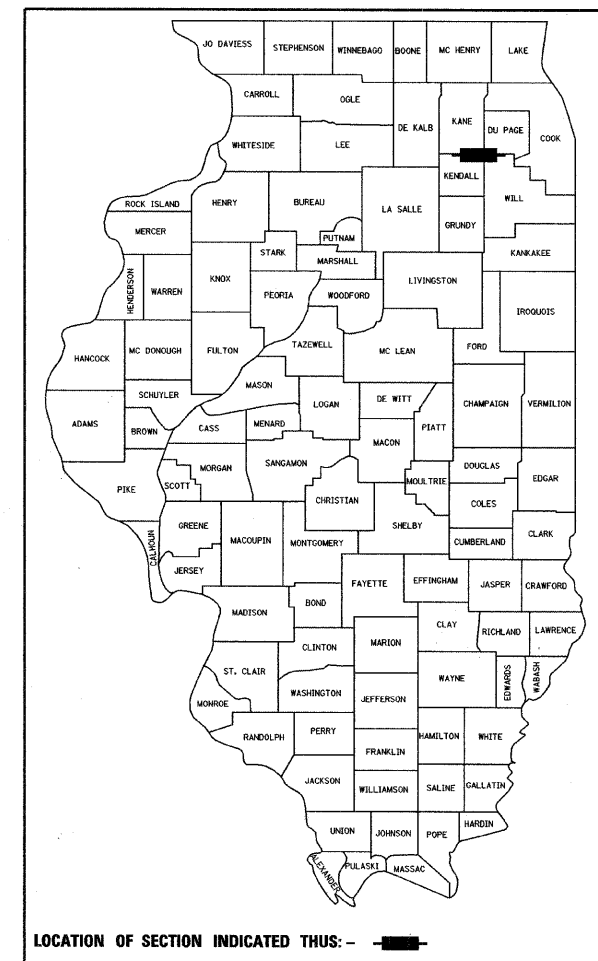
DESIGN FIRM  
REGISTRATION NUMBER

184-001016


CONSULTING ENGINEERS  
SUITE 402, 5507 NORTH CUMBERLAND AVE  
CHICAGO, ILLINOIS 60656 ☎ (773) 775-4009

CONTRACT NO. 60D83

D-91-117-08



LOCATION OF SECTION INDICATED THUS: -



STATE OF ILLINOIS  
DEPARTMENT OF TRANSPORTATION  
DIVISION OF HIGHWAYS

SUBMITTED JANUARY 8, 2009

*Diana M. O'Hara*  
DEPUTY DIRECTOR OF HIGHWAYS, REGION ENGINEER

March 13, 2009  
*Charles J. Ingersoll*  
ENGINEER OF DESIGN AND ENVIRONMENT

March 13, 2009  
*Christine M. Reed*  
DIRECTOR OF HIGHWAYS, CHIEF ENGINEER

**PRINTED BY THE AUTHORITY  
OF THE STATE OF ILLINOIS**

DISTRICT 1 DESIGN PLAN PREPARATION ENGINEER: K. ENG (847) 705-4247