

F.A.P. RTE.	SECTION	COUNTY	TOTAL SHEETS	SHEET NO.
305	29RS-4	MCHENRY	17	1
FED. ROAD DIST. NO. 1	ILLINOIS	CONTRACT NO. 60E18		

D-91-339-08

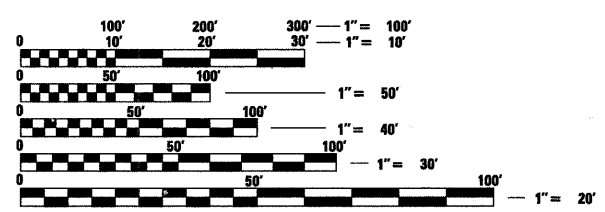


STATE OF ILLINOIS
DEPARTMENT OF TRANSPORTATION
DIVISION OF HIGHWAYS
PROPOSED
HIGHWAY PLANS
F.A.P. 305 (US ROUTE 14)
BUNKER HILL ROAD TO PARK LANE DRIVE
SECTION 29RS-4
RESURFACING (3P)
MCHENRY COUNTY
PROJECT NO. ESP-0305 (041)
C-91-339-08

FOR INDEX OF SHEETS, SEE SHEET NO. 2

IMPROVEMENT LOCATED WITHIN UNINCORPORATED MCHENRY COUNTY

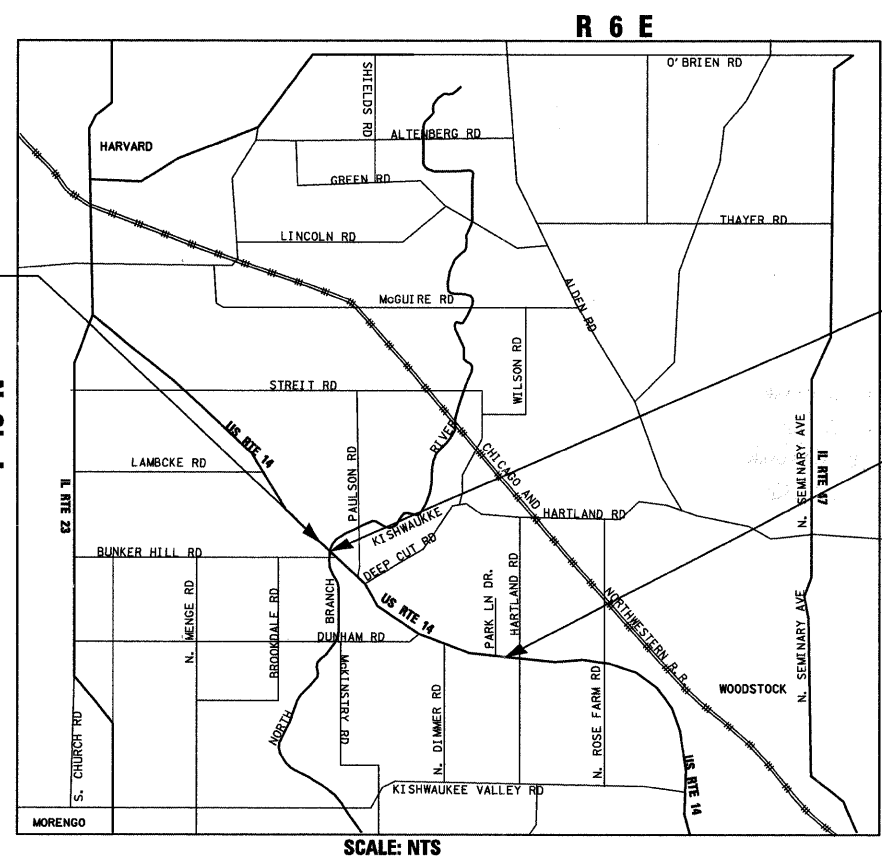
TRAFFIC DATA
US ROUTE 14
2006 ADT = 8,500
SPEED LIMIT = 55 MPH



FULL SIZE PLANS HAVE BEEN PREPARED USING STANDARD ENGINEERING SCALES. REDUCED SIZED PLANS WILL NOT CONFORM TO STANDARD SCALES. IN MAKING MEASUREMENTS ON REDUCED PLANS, THE ABOVE SCALES MAY BE USED.

J.U.L.I.E.
 JOINT UTILITY LOCATION INFORMATION FOR EXCAVATION
 1-800-892-0123
 OR 811

DISTRICT ONE -
PROJECT MANAGER: LONG TRAN (847) 705-4232
PROJECT ENGINEER: MICHELLE AQUINO (847) 705-4606
CONTRACT NO. 60E18



PROJECT BEGINS STA. 16 + 85


BRIDGE OMISSION STA. 17 + 85 TO 19 + 65

PROJECT ENDS STA. 143 + 58

SCALE: NTS

HARTLAND TOWNSHIP
GROSS LENGTH OF PROJECT = 12,515 FT = 2.37 MILES
NET LENGTH OF PROJECT = 12,335 FT = 2.34 MILES

MILLENNIA ENGINEERING
 THOMAS V. NGO, P.E.
 062-058379
Thomas V. Ngo 1/09
 DATE: _____
 SIGNATURE AND SEAL APPLIES TO DRWG.
 NOS. 1-16



STATE OF ILLINOIS
DEPARTMENT OF TRANSPORTATION
DIVISION OF HIGHWAYS

SUBMITTED JANUARY 9, 20 09

Diana M. O'Keefe DE
 DEPUTY DIRECTOR OF HIGHWAYS, REGION ENGINEER

March 13, 20 09

Charles G. Ingersoll
 ENGINEER OF DESIGN AND ENVIRONMENT

March 13, 20 09

Christine M. Reed
 DIRECTOR OF HIGHWAYS, CHIEF ENGINEER

ME 200 22ND Street, Suite 216, Lombard, IL 60148
 630.705.0110 voice, 630.839.2568 fax
 www.millenniaeng.com
MILLENNIA ENGINEERING

PRINTED BY THE AUTHORITY
OF THE STATE OF ILLINOIS