

F.A.P. RTE.	SECTION	COUNTY	TOTAL SHEETS	SHEET NO.
350	103 RS-2	COOK	22	1
FED. ROAD DIST. NO. 1	ILLINOIS	CONTRACT NO. 60FOO		

STATE OF ILLINOIS
DEPARTMENT OF TRANSPORTATION
DIVISION OF HIGHWAYS

PROPOSED HIGHWAY PLANS

FAP 350: US 41 (SKOKIE RD.)
OLD ORCHARD RD. TO CENTRAL AVE.

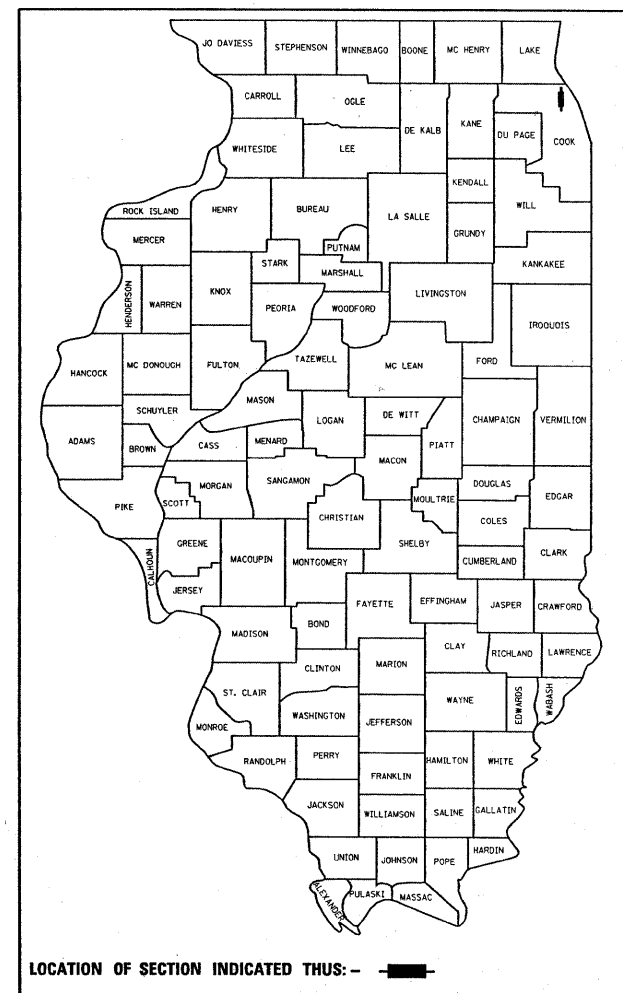
SECTION: 103 RS-2
RESURFACING (MAINTENANCE)

PROJECT: ESP-0350 (031)
COOK COUNTY
C-91-558-08

FOR INDEX OF SHEETS, SEE SHEET NO. 2

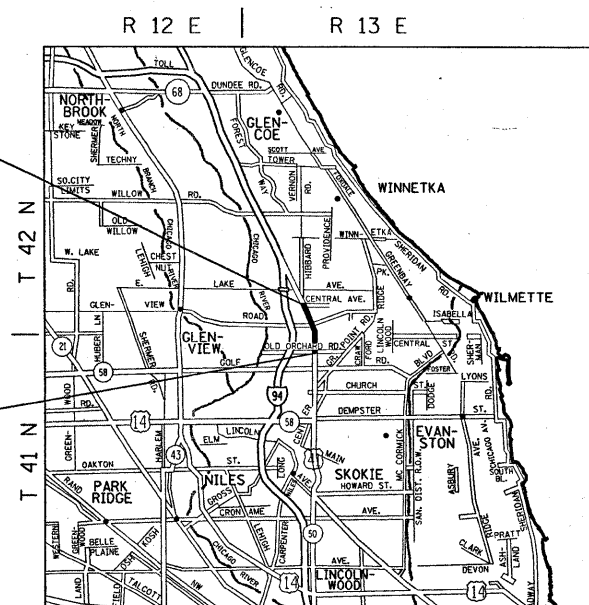
PROJECT LOCATED IN THE VILLAGES OF SKOKIE AND WILMETTE.

D-91-558-08



PROJECT ENDS:
STATION: 50+53

PROJECT BEGINS:
STATION: 5+80

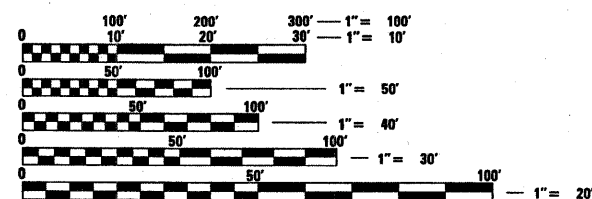


NILES AND NEW TRIER TOWNSHIPS

TRAFFIC DATA

2007 ADT = 19,800

SPEED LIMIT = 35 MPH



FULL SIZE PLANS HAVE BEEN PREPARED USING STANDARD ENGINEERING SCALES. REDUCED SIZED PLANS WILL NOT CONFORM TO STANDARD SCALES. IN MAKING MEASUREMENTS ON REDUCED PLANS, THE ABOVE SCALES MAY BE USED.

J.U.L.I.E.
JOINT UTILITY LOCATION INFORMATION FOR EXCAVATION
1-800-892-0123
OR 811

GROSS AND NET LENGTH OF IMPROVEMENT = 4,473 FEET = 0.85 MILE

PROJECT ENGINEER: JENPAI CHANG (847) 705-4432
PROJECT MANAGER: KEN ENG

CONTRACT NO. 60FOO

STATE OF ILLINOIS
DEPARTMENT OF TRANSPORTATION
DIVISION OF HIGHWAYS

SUBMITTED JANUARY 12, 2009

Diana M. O'Keefe DEPUTY DIRECTOR OF HIGHWAYS, REGION ENGINEER
March 13, 2009

Charles G. Ingersoll ENGINEER OF DESIGN AND ENVIRONMENT
March 13, 2009

Christine M. Reed DIRECTOR OF HIGHWAYS, CHIEF ENGINEER

PRINTED BY THE AUTHORITY OF THE STATE OF ILLINOIS