

F.A.P. RTE.	SECTION	COUNTY	TOTAL SHEETS	SHEET NO.
350	103RS-3	COOK	36	1
FED. ROAD DIST. NO. 1	ILLINOIS	CONTRACT NO. 60F01		

**STATE OF ILLINOIS**  
**DEPARTMENT OF TRANSPORTATION**  
**DIVISION OF HIGHWAYS**

**PROPOSED HIGHWAY PLANS**

**FAP 350: US 41 /IL 50 (SKOKIE BLVD./CICERO AVE.)**

**TOUHY AVE. TO FOSTER ST.**

**SECTION: 103RS-3**

**RESURFACING (MAINTENANCE)**

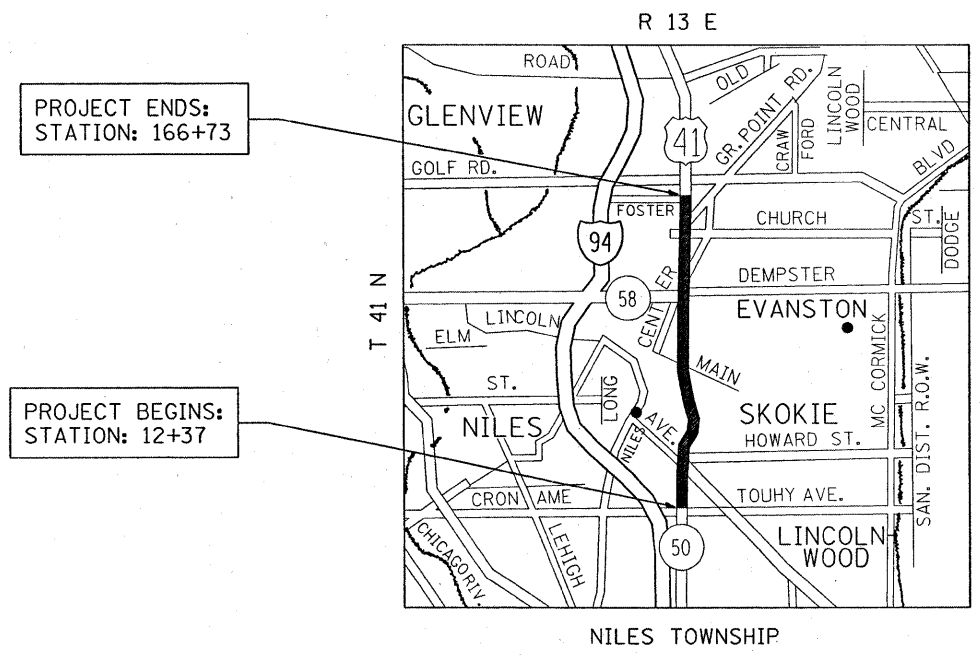
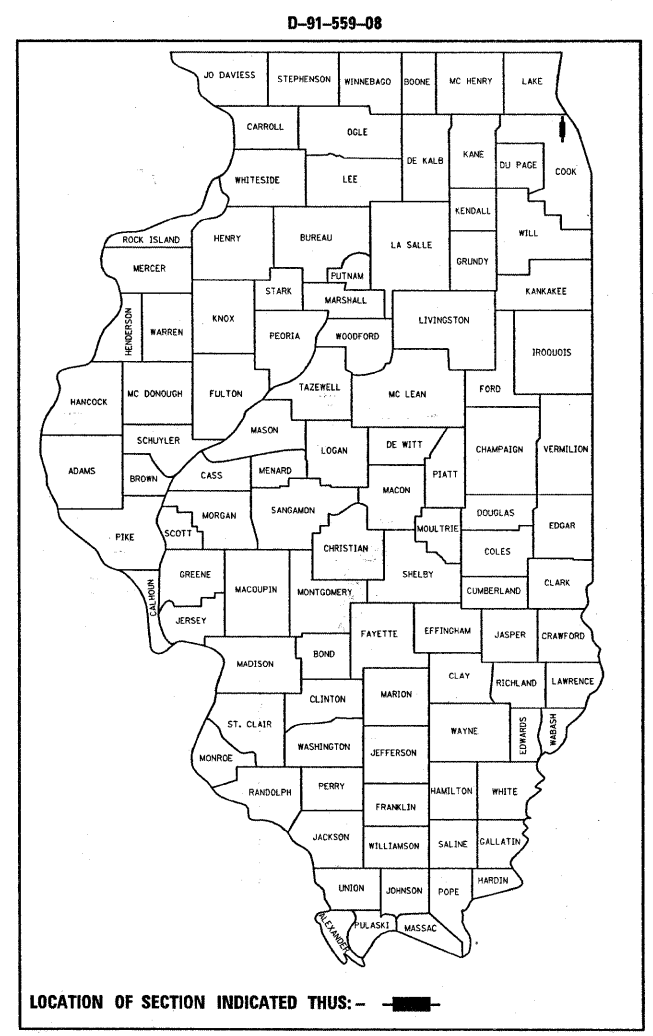
**PROJECT: ESP-0350(030)**

**COOK COUNTY**

**C-91-559-08**

**FOR INDEX OF SHEETS, SEE SHEET NO. 2**

PROJECT LOCATED IN THE VILLAGES OF LINCOLNWOOD AND SKOKIE.

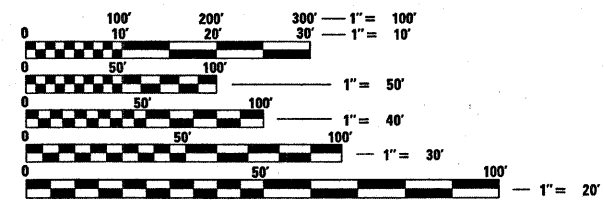


PROJECT ENDS:  
STATION: 166+73

PROJECT BEGINS:  
STATION: 12+37



TRAFFIC DATA  
2007 ADT = 29,100  
SPEED LIMIT = 35 MPH



FULL SIZE PLANS HAVE BEEN PREPARED USING STANDARD ENGINEERING SCALES. REDUCED SIZED PLANS WILL NOT CONFORM TO STANDARD SCALES. IN MAKING MEASUREMENTS ON REDUCED PLANS, THE ABOVE SCALES MAY BE USED.

J.U.L.I.E.  
JOINT UTILITY LOCATION INFORMATION FOR EXCAVATION  
1-800-892-0123  
OR 811

GROSS AND NET LENGTH OF IMPROVEMENT = 15,436 FEET = 2.92 MILES

**PROJECT ENGINEER: JENPAI CHANG (847) 705-4432**  
**PROJECT MANAGER: KEN ENG**

**CONTRACT NO. 60F01**

**STATE OF ILLINOIS**  
**DEPARTMENT OF TRANSPORTATION**  
**DIVISION OF HIGHWAYS**

SUBMITTED JANUARY 12, 20 09

Diana M. O'Keefe  
DEPUTY DIRECTOR OF HIGHWAYS, REGION ENGINEER

March 13, 20 09  
Charles J. Ingersoll  
ENGINEER OF DESIGN AND ENVIRONMENT

March 13, 20 09  
Christine M. Reed  
DIRECTOR OF HIGHWAYS, CHIEF ENGINEER

**PRINTED BY THE AUTHORITY**  
**OF THE STATE OF ILLINOIS**