
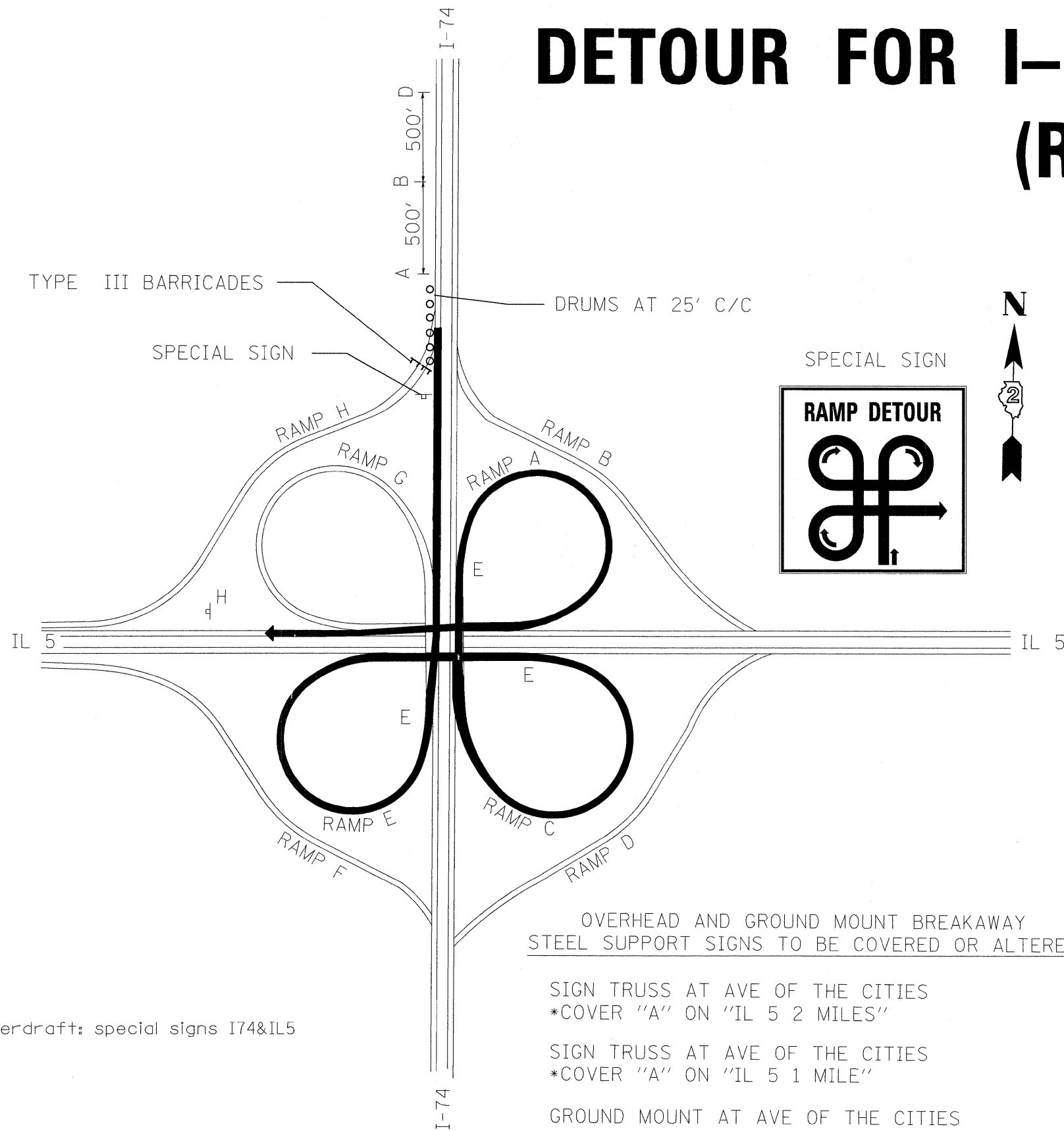



DETOUR FOR I-74 EB(SB) TO IL 5 WB (RAMP H)



- A. **DETOUR** M4-8(0)(30x15)
- WEST** M3-4 30X15 WHITE
- ILLINOIS 5** M1-I100 36 WHITE
- M6-3 30X18 ORANGE
- B. **RAMP DETOUR AHEAD** 48"
- D. **RAMP CLOSED AHEAD** 48"
- H. **END DETOUR** M4-8A 24X18
- E. **DETOUR** M4-8(0)(30x15)
- WEST** M3-4 30X15 WHITE
- ILLINOIS 5** M1-I100 36 WHITE
- M6-2R 30X18 ORANGE

NOTE: THE TYPE III BARRICADE SHALL HAVE A RAMP CLOSED SIGN. REVISE SIGN R11-2 (Road Closed) to "RAMP CLOSED"



THE CONTRACTOR SHALL BE RESPONSIBLE FOR PROVIDING ALL SIGNS REQUIRED FOR THE RAMP CLOSURES AND DETOURS.

SEE SPECIAL SIGN DETAILS SHEET

THE RAMPS SHALL NOT BE CLOSED AT THE SAME TIME.

OVERHEAD AND GROUND MOUNT BREAKAWAY STEEL SUPPORT SIGNS TO BE COVERED OR ALTERED

- SIGN TRUSS AT AVE OF THE CITIES
*COVER "A" ON "IL 5 2 MILES"
- SIGN TRUSS AT AVE OF THE CITIES
*COVER "A" ON "IL 5 1 MILE"
- GROUND MOUNT AT AVE OF THE CITIES
*PLACE "CLOSED" PLATE OVER "IL 5 1/2 MILE"
- SIGN TRUSS AT IL 5 WB
*PLACE "CLOSED" PLATE OVER "IL 5 WEST"

Powerdraft: special signs I74&IL5

CLOSE THIRD LANE USING 701422 FOR THIS RAMP CLOSURE

FILE NAME =	USER NAME = duncanfa	DESIGNED -	REVISED -	STATE OF ILLINOIS DEPARTMENT OF TRANSPORTATION	DETOUR FOR I-74 EB TO IL 5 WB				F.A.I. RTE.	SECTION	COUNTY	TOTAL SHEETS	SHEET NO.
ct\pw_work\PWIDOT\DUNCANFA\dms33952\vd8805-shr-ts.dgn	PLT SCALE = 50.0000' / IN.	DRAWN -	REVISED -						505	*	ROCK ISLAND	246	107
PLT DATE = Fri Feb 06 10:54:46 2009	DATE -	CHECKED -	REVISED -		CONTRACT NO. 64A97				ILLINOIS FED. AID PROJECT				
					SCALE:	SHEET NO.	OF	SHEETS	STA.	TO STA.	81-(1-2,1,2-2)RS-18M		