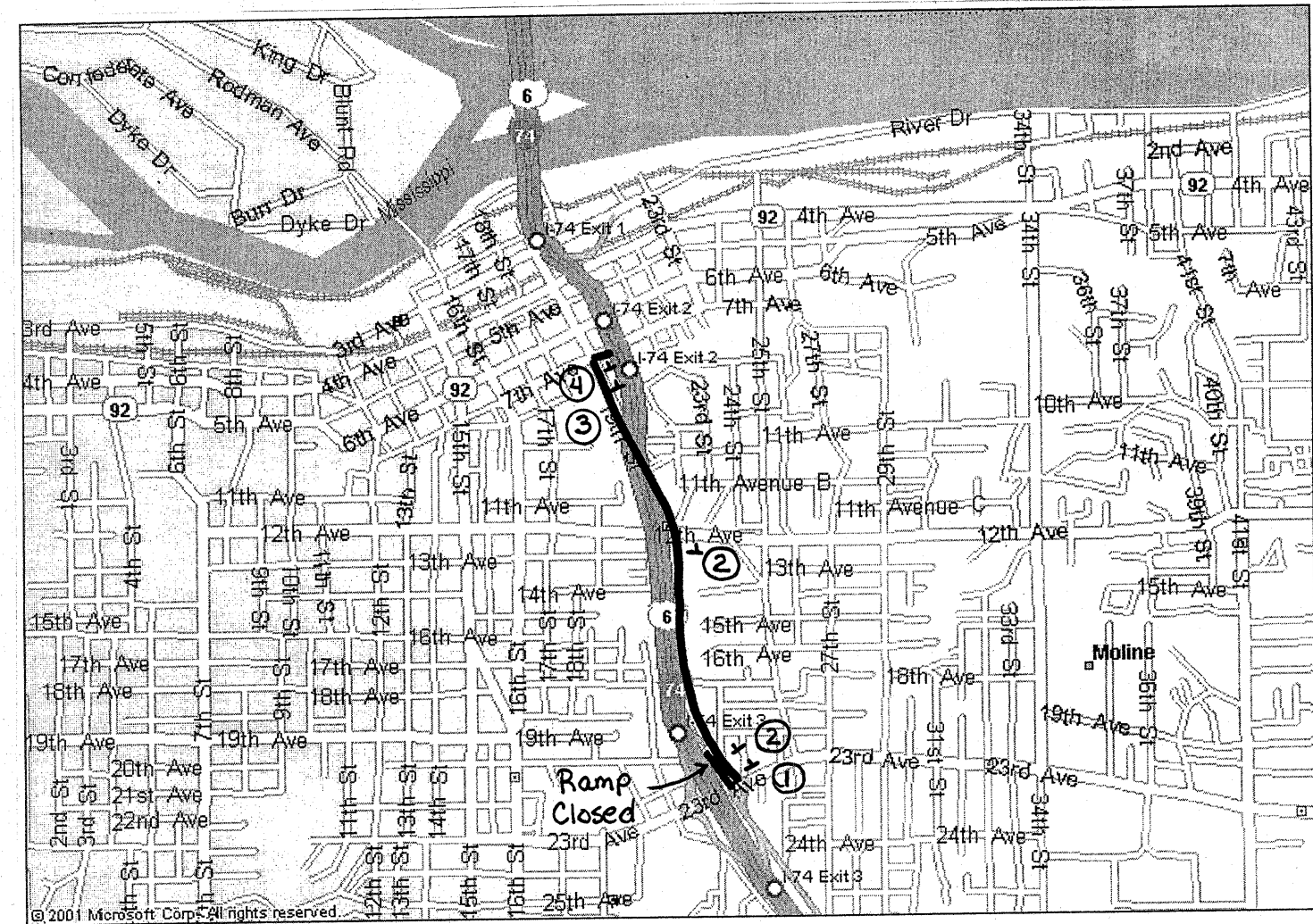



















DETOUR FOR AVENUE OF THE CITIES TO I-74 WB(NB)



- ①  W 20-2 (48)
-  M3-4 30X15 BLUE
-  M3-4 30X15 BLUE
-  M1-1 36 RED, WHITE, BLUE
-  M1-1 36 RED, WHITE, BLUE
- ②  M4-8(0)(30x15)
-  M3-4 30X15 BLUE
-  M1-1 36 RED, WHITE, BLUE
-  M6-3 30X18 ORANGE
- ③  M4-8(0)(30x15)
-  M3-4 30X15 BLUE
-  M1-1 36 RED, WHITE, BLUE
-  M5-1R(0)(30x18)
- ④  M4-8(0)(30x15)
-  M3-4 30X15 BLUE
-  M1-1 36 RED, WHITE, BLUE
-  M6-1R(0)(30x18)

NOTE: OVERHEAD AND GROUND MOUNT BREAKAWAY STEEL SUPPORT SIGNS TO BE COVERED OR ALTERED.
 - GROUND MOUNT AT I-74 WB (NB) GORE PLACE "CLOSED" PLATE OVER SIGN

DETOUR ROUTE:
 NORTH ON 19TH STREET TO 7TH STREET
 EAST ON 7TH STREET

FILE NAME =	USER NAME = duncanfo	DESIGNED -	REVISED -	STATE OF ILLINOIS DEPARTMENT OF TRANSPORTATION	DETOUR FOR AVE. OF THE CITIES TO I-74 WB	F.A.I. RTE.	SECTION	COUNTY	TOTAL SHEETS	SHEET NO.	
ct:\pwork\PIWIDOT\DUNCANFA\dms33952\d08805-shr-ts.dgn		DRAWN -	REVISED -			505	*	ROCK ISLAND	246	111	
PLOT SCALE = 50,0000' / IN.		CHECKED -	REVISED -			CONTRACT NO. 64A97					
PLOT DATE = Fri Feb 06 10:54:51 2009		DATE -	REVISED -			ILLINOIS FED. AID PROJECT					
						81-1-2,1,2-2RS-1&M					