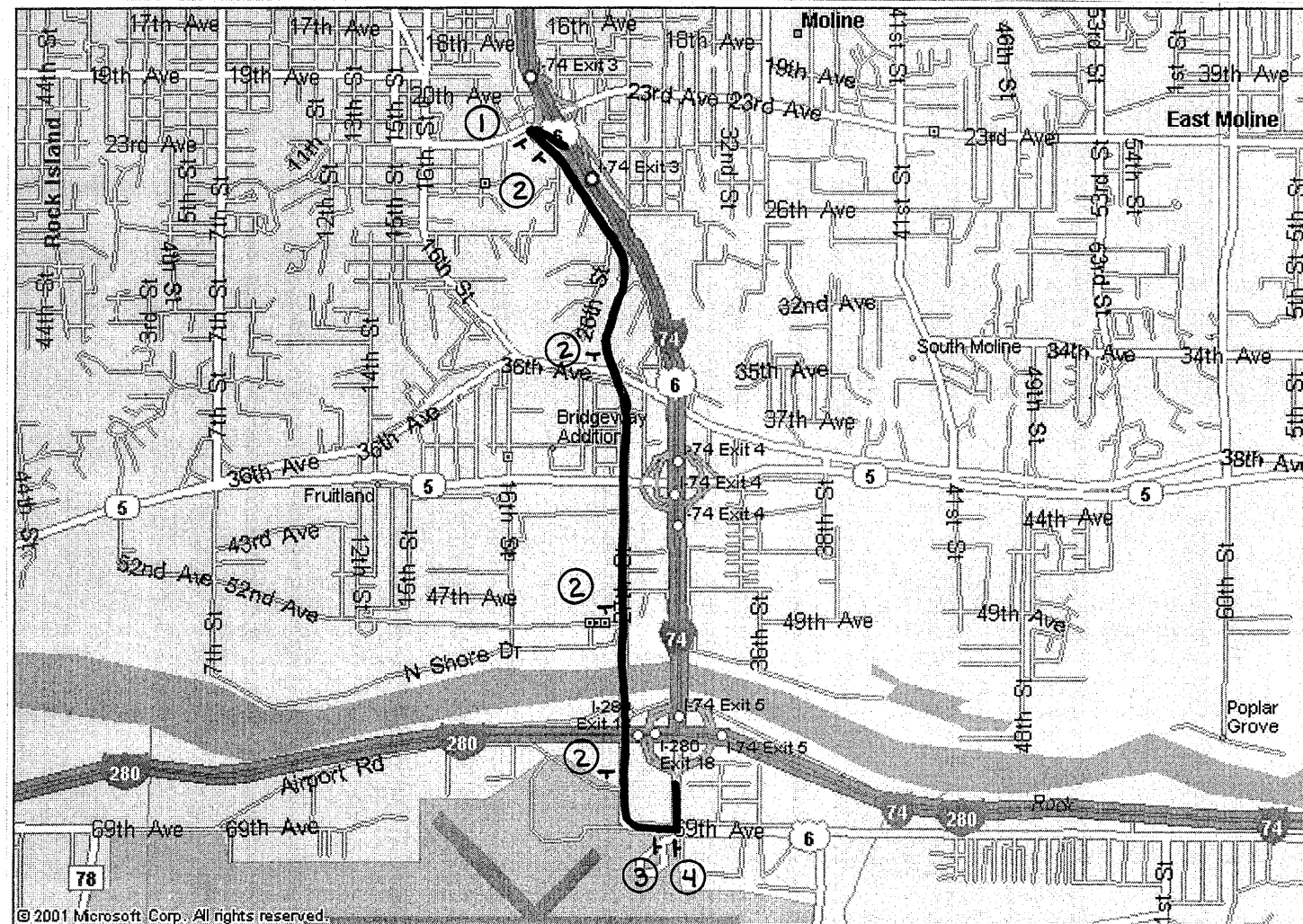

















DETOUR FOR AVENUE OF THE CITIES TO I-74 EB (SB)



SIGN LEGEND



- | | |
|---|---|
| <p>①  W 20-2 (48)</p> <p> M3-2
30X15
BLUE</p> <p> M1-1
36
RED, WHITE,
BLUE</p> | <p>②  M4-8(0)(30X15)</p> <p> M3-2
30X15
BLUE</p> <p> M1-1
36
RED, WHITE,
BLUE</p> <p> M6-3
30X18
ORANGE</p> |
| <p>③  M4-8(0)(30X15)</p> <p> M3-2
30X15
BLUE</p> <p> M1-1
36
RED, WHITE,
BLUE</p> <p> M5-1L(0)(30X18)</p> | <p>④  M4-8(0)(30X15)</p> <p> M3-2
30X15
BLUE</p> <p> M1-1
36
RED, WHITE,
BLUE</p> <p> M6-1L(0)(30X18)</p> |

NOTE: OVERHEAD AND GROUND MOUNT BREAKAWAY STEEL SUPPORT SIGNS TO BE COVERED OR ALTERED.
 - GROUND MOUNT AT I-74 EB (SB) GORE PLACE "CLOSED" PLATE OVER SIGN

DETOUR ROUTE:
 SOUTH ON 19TH ST.
 WHICH TURNS INTO 27TH ST.
 WHICH TURNS INTO 69TH AVE.
 NORTH ON I-74 STUB

FILE NAME =	USER NAME = duncanfa	DESIGNED -	REVISED -	STATE OF ILLINOIS DEPARTMENT OF TRANSPORTATION	DETOUR FOR AVE. OF THE CITIES TO I-74 EB	F.A.I. RTE. 505	SECTION *	COUNTY ROCK ISLAND	TOTAL SHEETS 246	SHEET NO. 112	
ct:\pw_work\PWIDOT\DUNCANFA\dms33952\d08805-sht-ts.dgn	PLOT SCALE = 50.0000' / IN.	CHECKED -	REVISED -			CONTRACT NO. 64A97	ILLINOIS FED. AID PROJECT				
PLOT DATE = Fri Feb 06 10:54:51 2009	DATE -	REVISED -	REVISED -			81-1-2,1,2-2RS-1&M					
						SCALE: SHEET NO. OF SHEETS STA. TO STA.					