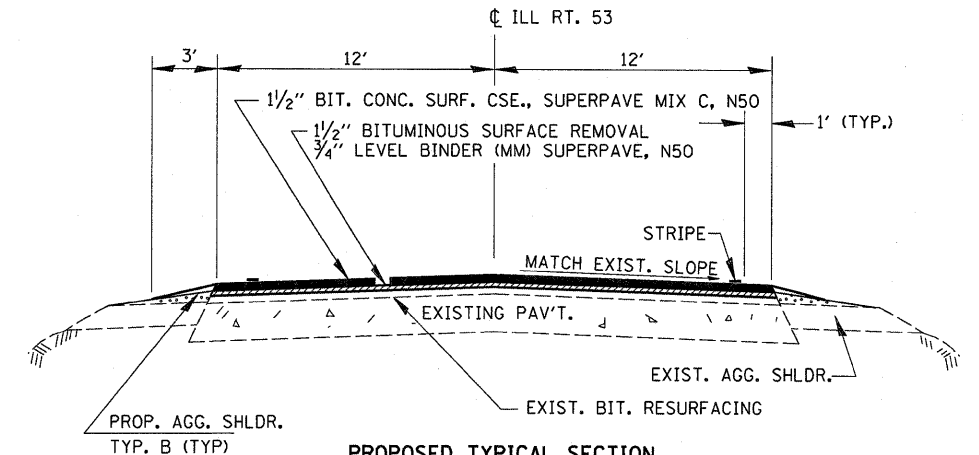


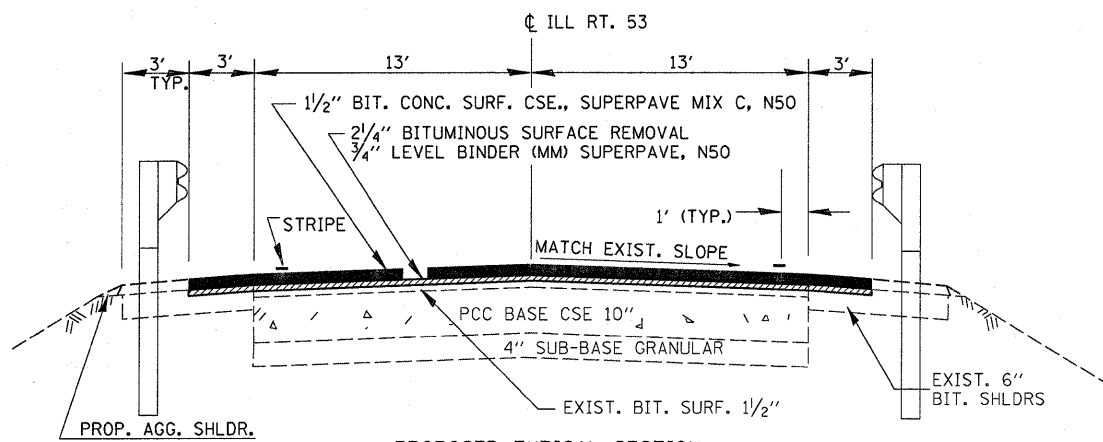
**PROPOSED TYPICAL SECTION**

LOG MI. 0.351 TO LOG MI. 0.831  
 \*CURB & GUTTER SECTION LT  
 LOG MI. 0.361 TO LOG MI. 0.549  
 BRIDGE OMISSION  
 LOG MI. 0.566 TO LOG MI. 0.622



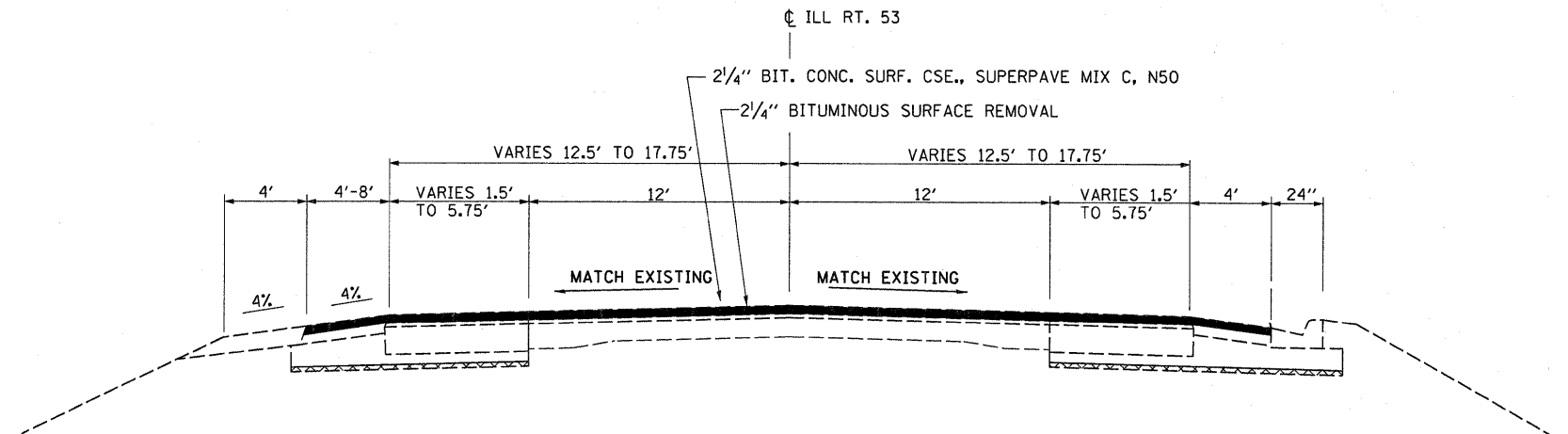
**PROPOSED TYPICAL SECTION**

LOG MI. 0.831 - LOG MI. 1.982  
 LOG MI. 2.148 TO LOG MI. 4.840  
 LOG MI. 5.076 TO LOG MI. 6.440



**PROPOSED TYPICAL SECTION**

LOG MI. 1.982 TO LOG MI. 2.148



**PROPOSED TYPICAL SECTION**

LOG MI. 4.840 TO LOG MI. 5.076  
 BRACEVILLE INTERSECTION  
 AT MITCHELL ROAD

FILE NAME =	USER NAME = fergusonsa	DESIGNED -	REVISED -
c:\pw_work\PWIDOT\FERGUSONSA\d0118773\lahts.dgn		DRAWN -	REVISED -
PLOT SCALE = 20.0000' / IN.		CHECKED -	REVISED -
PLOT DATE = Feb 06, 2009 - 09:20:32 AM		DATE -	REVISED -

**STATE OF ILLINOIS  
 DEPARTMENT OF TRANSPORTATION**

**TYPICAL SECTIONS**

SCALE: SHEET NO. OF SHEETS STA. TO STA.

F.A. RTE. 846	SECTION (5&6)RS-2	COUNTY GRUNDY	TOTAL SHEETS 17	SHEET NO. 6
CONTRACT NO. 66475				
ILLINOIS FED. AID PROJECT				