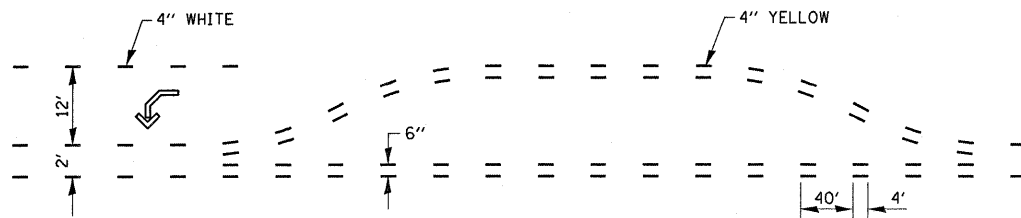
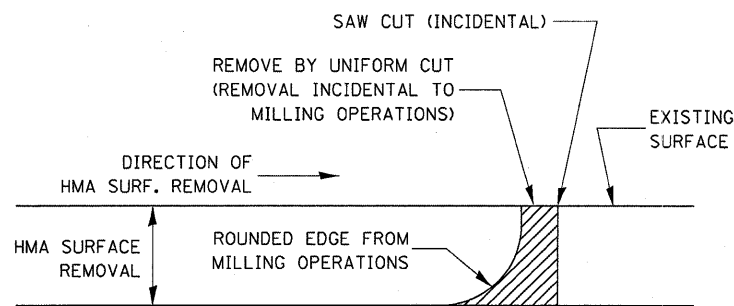


QUANTITY
12" LINE = 16 LIN. FT.
OR 4" LINE = 48 LIN. FT.

QUANTITY
12" LINE = 29 LIN. FT.
OR 4" LINE = 87 LIN. FT.

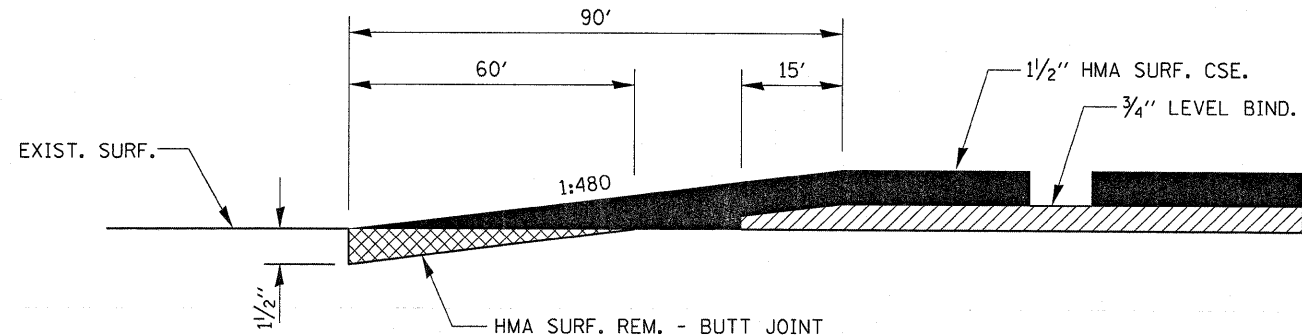


SHORT-TERM PAVEMENT MARKING FOR MEDIANS AND ARROWS



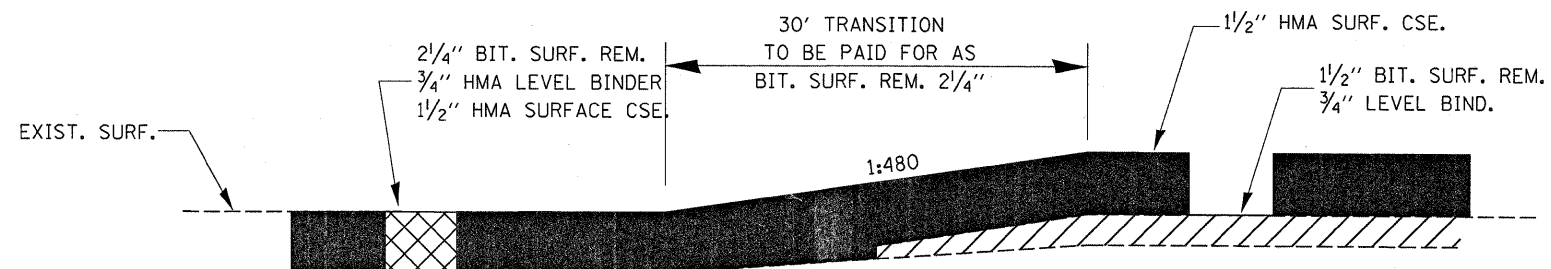
NOTE:
WHEN MILLING OPERATIONS PRODUCE A ROUNDED EDGE,
THEN A SAW CUT SHALL BE USED TO MANUFACTURE
A PERPENDICULAR EDGE AS SHOWN IN THE DETAIL.
THE ENGINEER SHALL BE THE SOLE JUDGE
CONCERNING THE USE OF THIS DETAIL

HMA DETAIL AT BUTT JOINTS



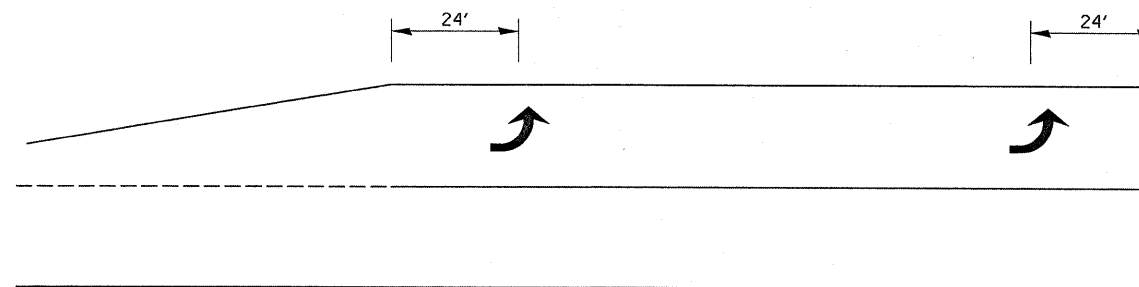
TAPER DETAIL

BEGINNING AND END OF BRIDGE OMISSIONS
END OF PROJECT



TAPER DETAIL

LOG MI. 0.831 (EAST END OF RR BRIDGE)
LOG MI. 1.982 BEGINNING OF GUARDRAIL SECTION AT CARBON HILL RD
LOG MI. 2.148 END OF GUARDRAIL SECTION AT CARBON HILL RD.
BEGINNING AND END OF BRACEVILLE INTERSECTION
IMPROVEMENT AT MITCHELL RD.



100' TO 149'

FILE NAME =	USER NAME = Fergusonsa	DESIGNED -	REVISED -	STATE OF ILLINOIS DEPARTMENT OF TRANSPORTATION	DETAILS	F.A. RTE.	SECTION	COUNTY	TOTAL SHEETS	SHEET NO.
o:\pw_work\PI\DOT\FERGUSONSA\0118773\1e1shts.dgn	DRAWN -	REVISED -	846			(5&6)RS-2	GRUNDY	17	17	
PLOT SCALE = 20,0000' / IN.	CHECKED -	REVISED -	CONTRACT NO. 66475							
PLOT DATE = Feb 06, 2009 - 09:21:29 AM	DATE -	REVISED -	ILLINOIS FED. AID PROJECT							
SCALE: SHEET NO. OF SHEETS STA. TO STA.										