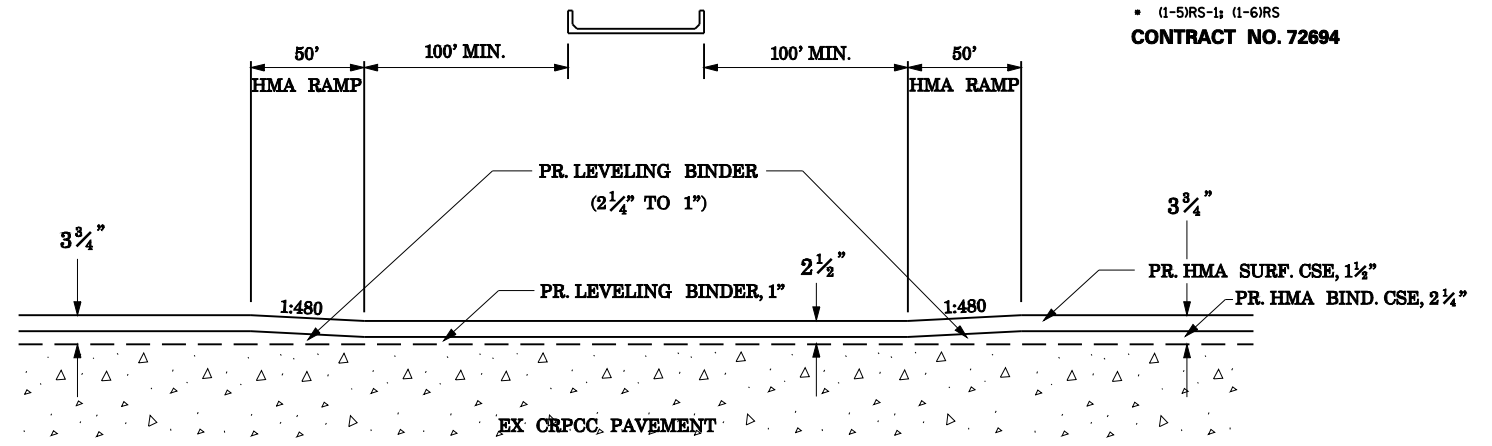
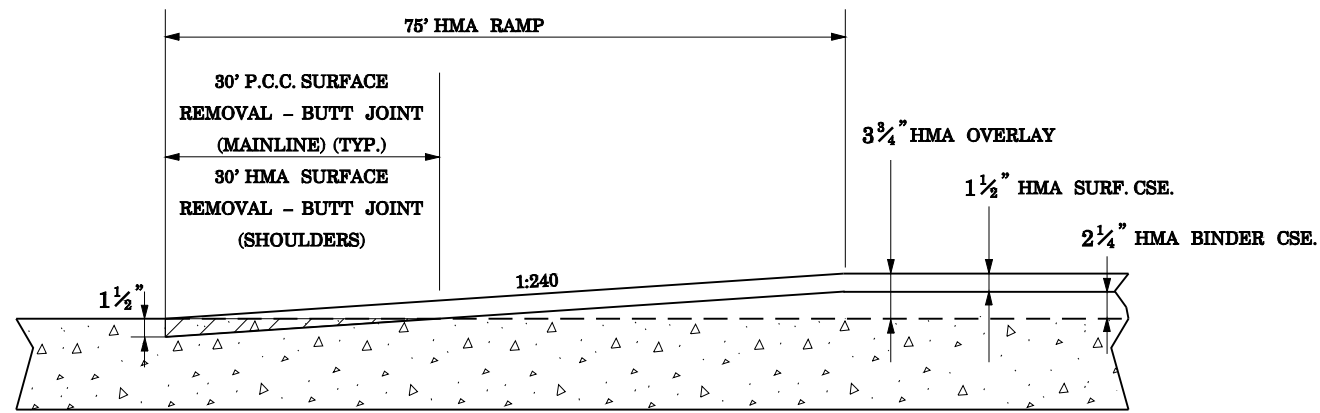


F.A.I. RTE.	SECTION	COUNTY	TOTAL SHEETS	SHEET NO.
172	•	ADAMS	108	85
STA.		TO STA.		
FED. ROAD DIST. NO. 6		ILLINOIS FED. AID PROJECT		
• (1-5)RS-1; (1-6)RS				
CONTRACT NO. 72694				

BUTT JOINT DETAIL - FAI 172 & RAMPS



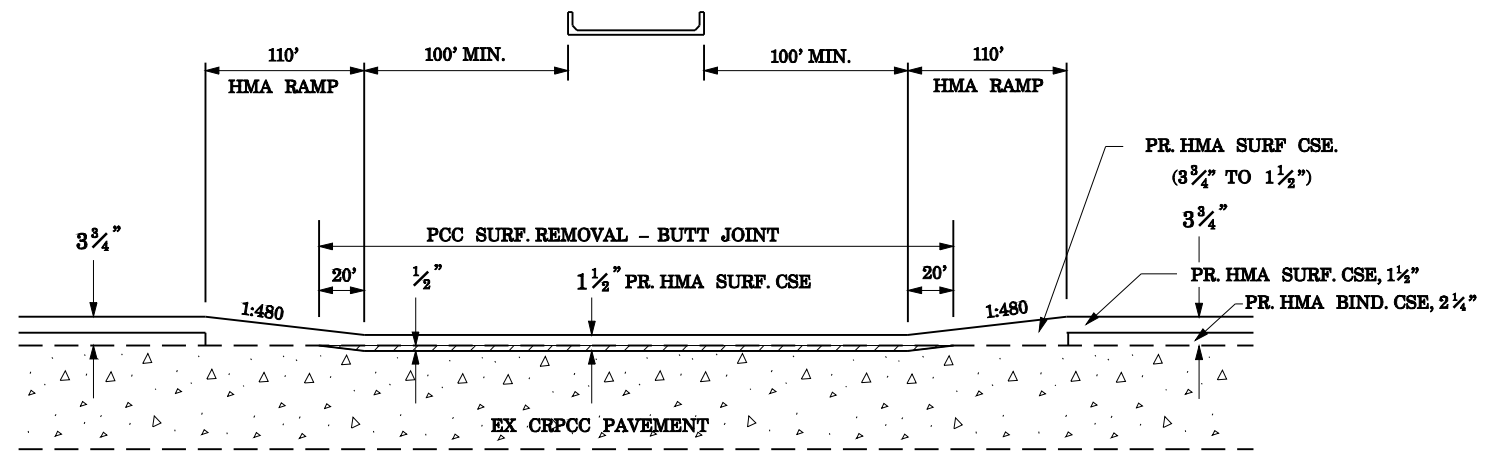
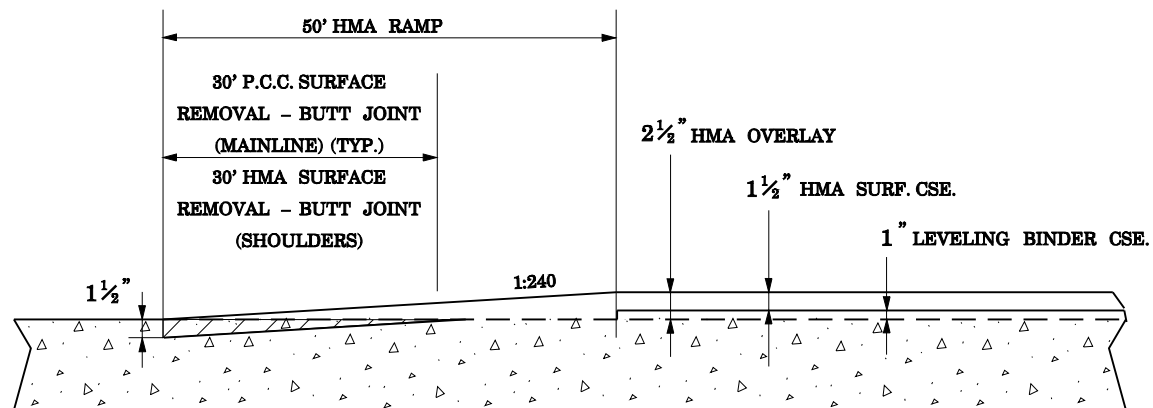
HMA RAMP LOCATIONS

- STA 75+24.00 TO STA 75+99.00 (S.B.)
 - STA 78+25.00 TO STA 79+00.00 (N.B.)
 - STA 157+76.00 TO STA 158+51.00 (S.B.)
 - STA 159+67.00 TO STA 160+42.00 (N.B.)
 - STA 162+43.00 TO STA 163+18.00 (S.B.)
 - STA 164+06.00 TO STA 164+81.00 (N.B.)
 - STA 246+81.46 TO STA 247+56.46 (S.B.)
 - STA 246+56.66 TO STA 247+31.66 (N.B.)
- MILL & RESURFACE
1 1/2" THICKNESS FROM
END OF RAMP TO END
OF BRIDGE DECK

HMA RAMP LOCATIONS

STA 44+00.00 TO STA 48+25.00 (NB - @ COLUMBUS ROAD)

BUTT JOINT DETAIL - TR 349



HMA RAMP LOCATIONS

- TR 349 (COLUMBUS ROAD)
- STA 35+48.85 TO STA 35+98.85
 - RT STA 47+34.00 TO RT STA 47+84.00
 - LT STA 47+83.50 TO LT STA 48+33.50
 - RT STA 51+63.00 TO RT STA 52+13.00
 - LT STA 52+24.00 TO LT STA 52+74.00
 - STA 64+25.00 TO STA 64+75.00
- MILL & RESURFACE
1 1/2" THICKNESS FROM
END OF RAMP TO END
OF BRIDGE DECK

HMA RAMP LOCATIONS

STA 149+00.00 TO STA 153+60.00 (SB - @ ST. ANTHONY RD.)

REVISIONS	
NAME	DATE

ILLINOIS DEPARTMENT OF TRANSPORTATION

HMA RAMP AND BUTT JOINT DETAIL

SCALE: VERT. NONE
HORIZ. NONE
DATE: 06/09/2004

DRAWN BY LLQ
CHECKED BY LEL