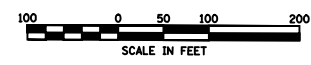
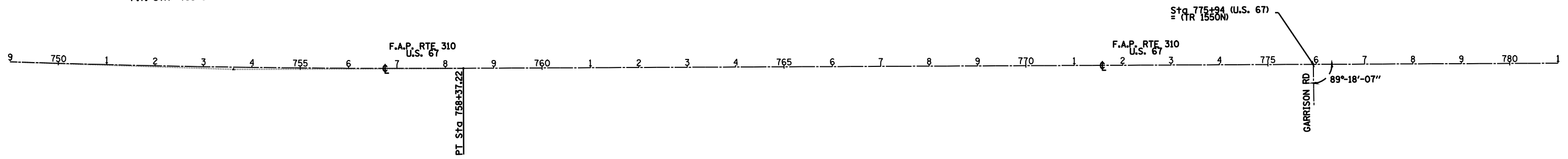


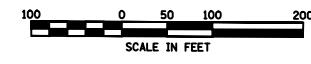

F.A.P. RTE.	SECTION	COUNTY	TOTAL SHEETS	SHEET NO.
310	43RS-387-IRS-2	SCHUYLER	39	19
STA. 749+00		TO STA. 813+00		
FED. ROAD DIST. NO.		ILLINOIS	FED. AID PROJECT	

CONTRACT 72772

CURVE 304
P.I. STA= 753+62.59
 $\Delta = 2^{\circ}10'14.83''$ (LT)
 $D = 0^{\circ}13'43.16''$
 $R = 25,057.58'$
 $T = 474.74'$
 $L = 949.37'$
MAINTAIN NORMAL CROWN
P.C. STA= 748+87.85
P.T. STA= 758+37.22



PLAN	SURVEYED	BY	DATE
NOTE BOOK NO.	PLOTTED		
	CHECKED		
	BY		
	DATE		



PROFILE	SURVEYED	BY	DATE
NOTE BOOK NO.	PLOTTED		
	CHECKED		
	BY		
	DATE		

c:\pwworkspace\pwworkspace\bl\au\hll\inrl\blms23072\plan.dgn
2009/02/20 02:22 PM
*REF-
*REF-
*REF-