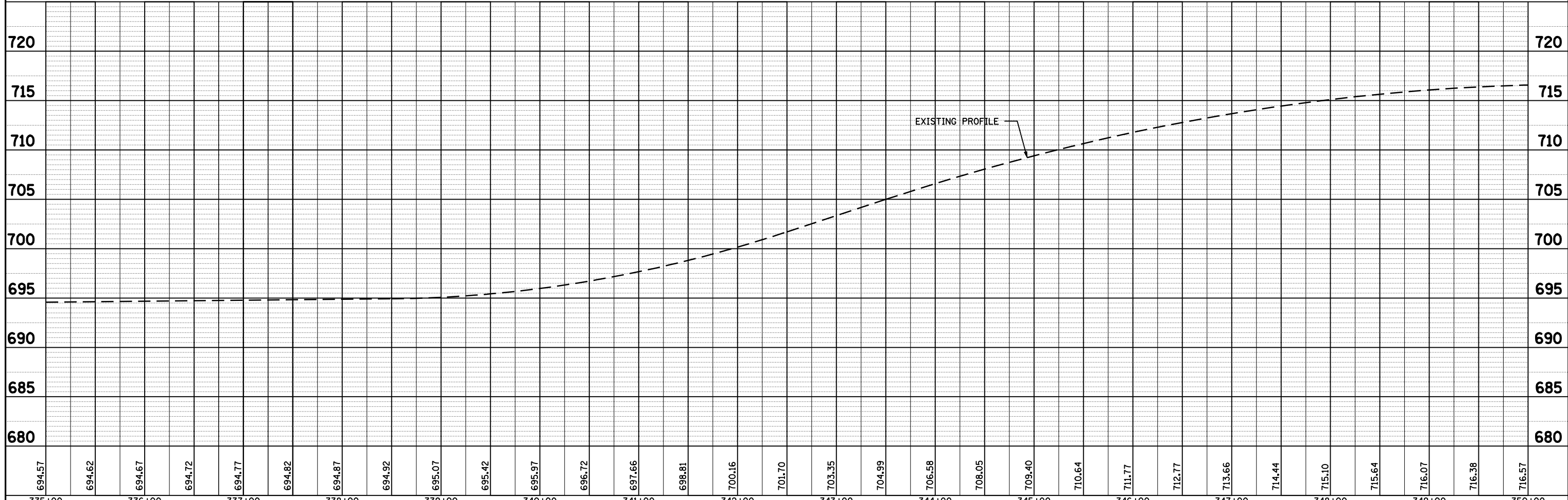
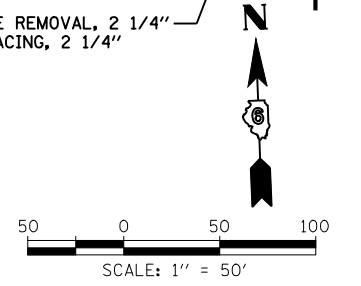
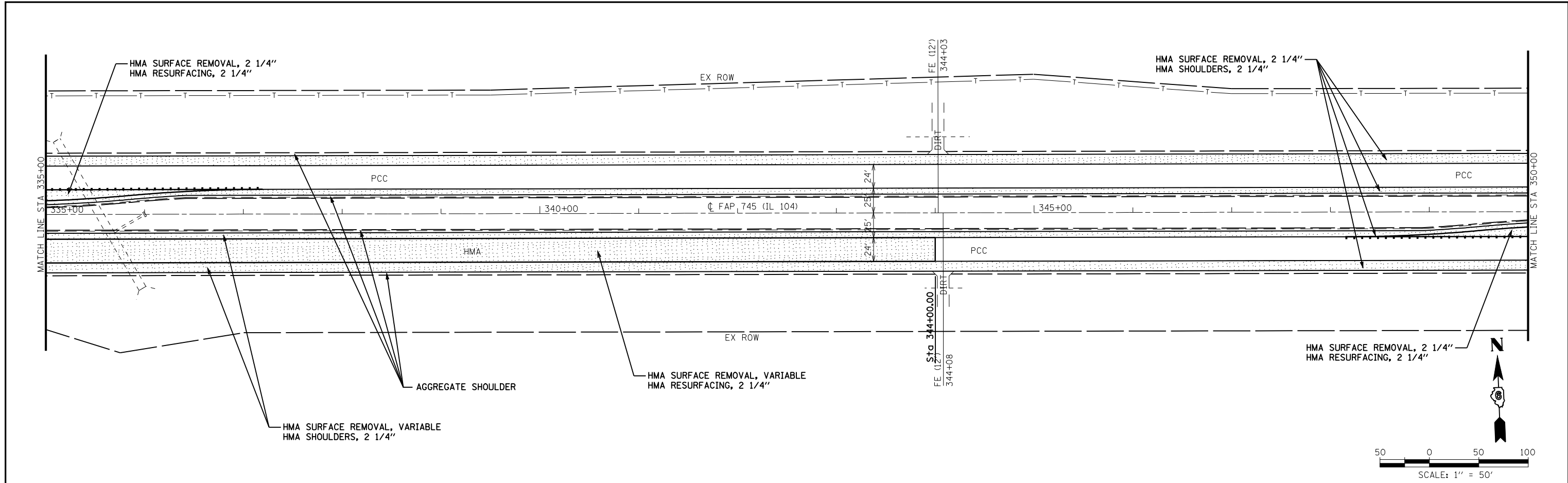


PLAN	SURVEYED	BY	DATE
	PLOTTED		
	NOTE BOOK		
	NO.		
	CHECKED		
	ALIGNED		
	MAX		
	CADD FILE NAME		

PROFILE	SURVEYED	BY	DATE
	PLOTTED		
	GRADES CHECKED		
	NO.		
	STRUCTURE		
	NOTATIS		
	CHFD		



FILE NAME =	USER NAME = laughlinr1	DESIGNED -	REVISED -	STATE OF ILLINOIS DEPARTMENT OF TRANSPORTATION	FAP RTE 745 (IL 104) PLAN & PROFILE SHEET	SCALE: 1"=50'	SHEET NO. 15 OF 30 SHEETS	STA. 335+00 TO STA. 350+00	F.A.P. RTE.	SECTION	COUNTY	TOTAL SHEETS	SHEET NO.
ct:\pwork\PWIDOT\LAUGHLINR1\dms23418\07100_PP_15.dgn	CHECKED -	REVISED -	745						103(RS-12), 104(RS-5)	ADAMS	109	42	
PLOT SCALE = 100.0001' / IN.	DRAWN -	REVISED -	CONTRACT NO. 72877										
PLOT DATE = Jan-23-2009 11:50:11AM	CHECKED -	REVISED -	FED. ROAD DIST. NO. ILLINOIS FED. AID PROJECT										