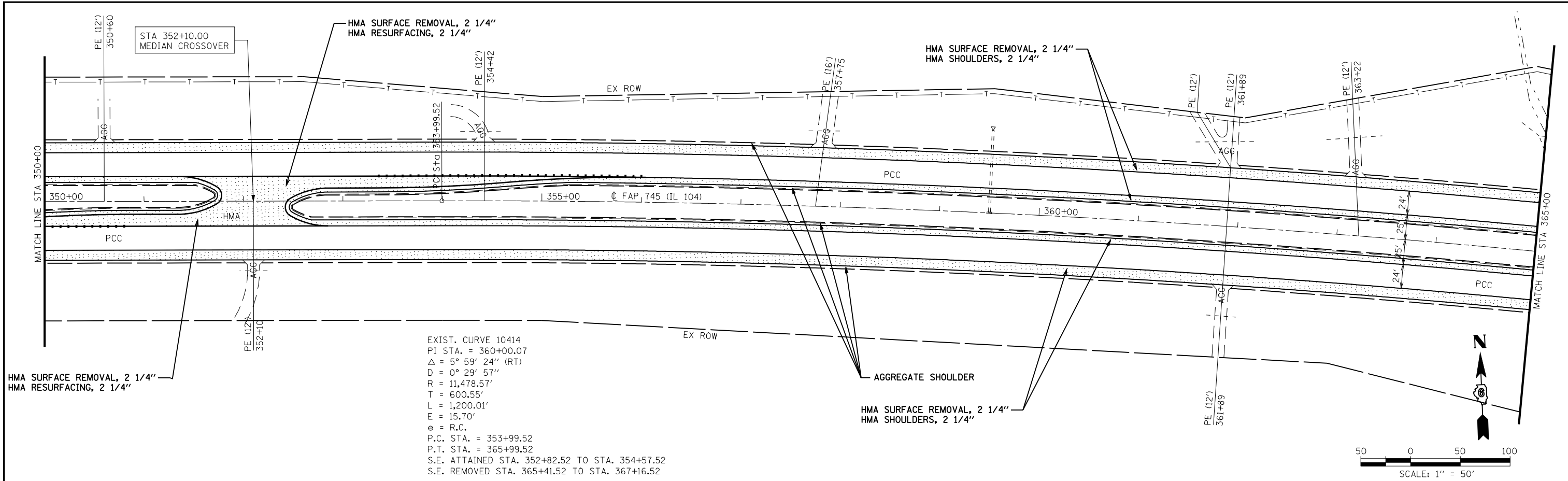
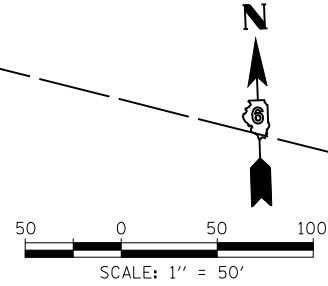


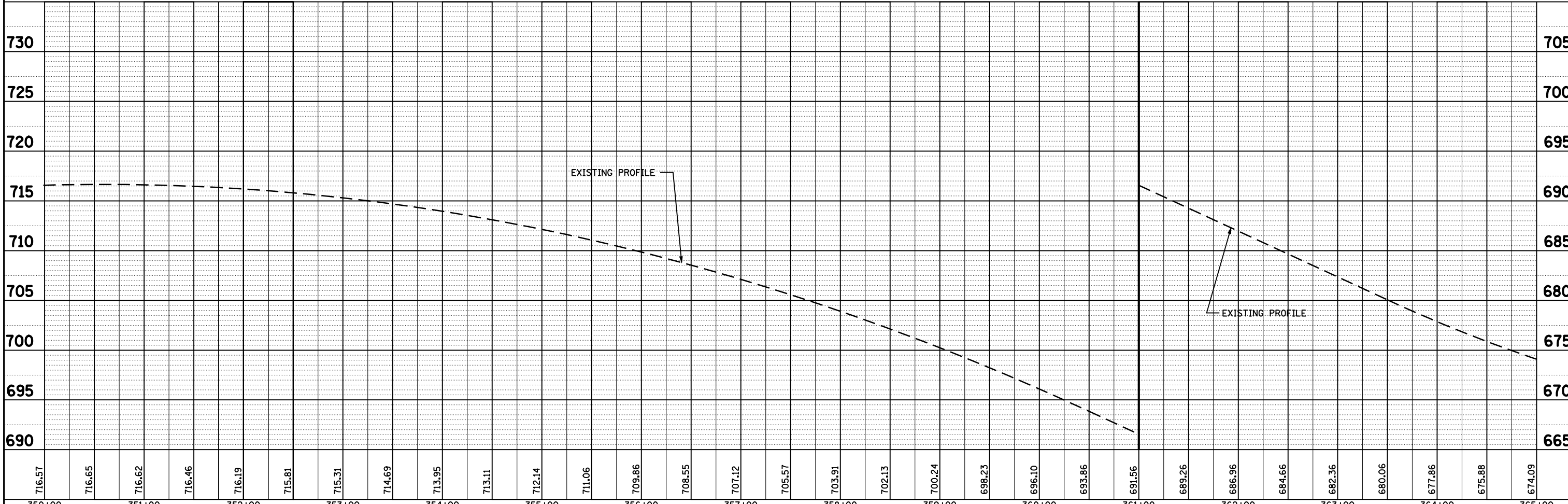
PLAN	SURVEYED	BY	DATE
	PLOTTED		
	CHECKED		
	DATE		
	FILE NAME		
	NO.		



EXIST. CURVE 10414  
 PI STA. = 360+00.07  
 $\Delta = 5^\circ 59' 24''$  (RT)  
 $D = 0^\circ 29' 57''$   
 $R = 11,478.57'$   
 $T = 600.55'$   
 $L = 1,200.01'$   
 $E = 15.70'$   
 $e = R.C.$   
 P.C. STA. = 353+99.52  
 P.T. STA. = 365+99.52  
 S.E. ATTAINED STA. 352+82.52 TO STA. 354+57.52  
 S.E. REMOVED STA. 365+41.52 TO STA. 367+16.52



PROFILE	SURVEYED	BY	DATE
	PLOTTED		
	CHECKED		
	DATE		
	NOTATION		
	NO.		



FILE NAME =	USER NAME = laughlinr1	DESIGNED -	REVISED -	<b>STATE OF ILLINOIS DEPARTMENT OF TRANSPORTATION</b>	<b>FAP RTE 745 (IL 104) PLAN &amp; PROFILE SHEET</b>	F.A.P. RTE.	SECTION	COUNTY	TOTAL SHEETS	SHEET NO.
ct:\pw\work\PWIDOT\LAUGHLINR1\dms23418\07100_PP_16.dgn		CHECKED -	REVISED -			745	103(RS-12), 104(RS-5)	ADAMS	109	43
PLOT SCALE = 100.0001' / IN.		DRAWN -	REVISED -			CONTRACT NO. 72877				
PLOT DATE = Jan-23-2009 11:50:23AM		CHECKED -	REVISED -			FED. ROAD DIST. NO.	ILLINOIS FED. AID PROJECT			