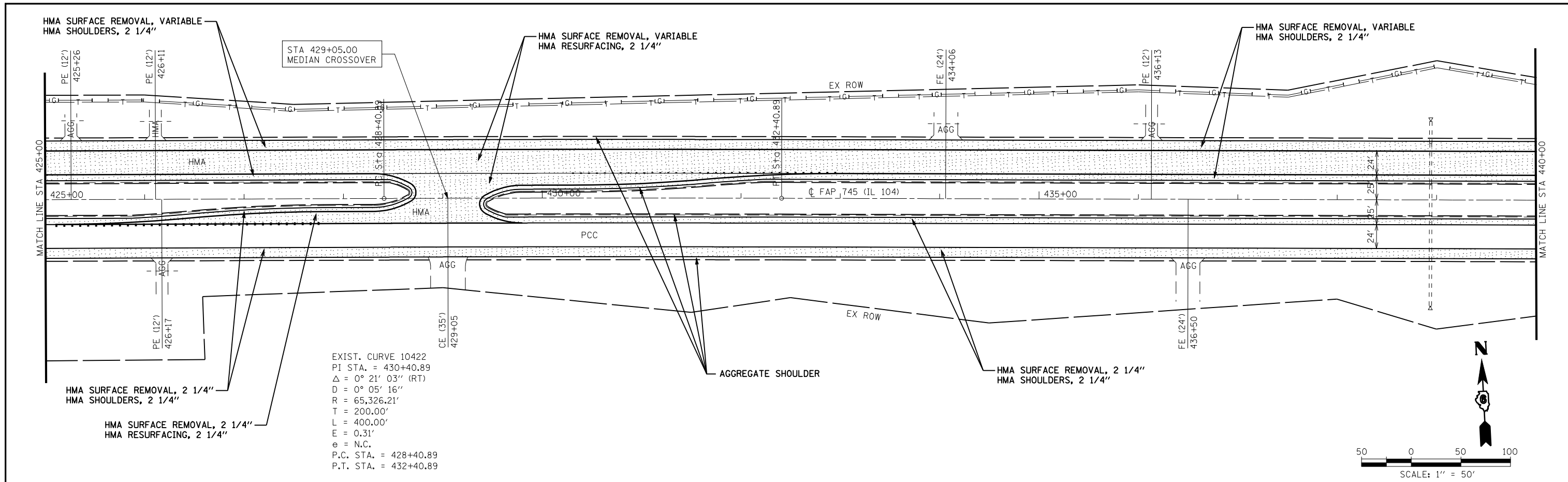
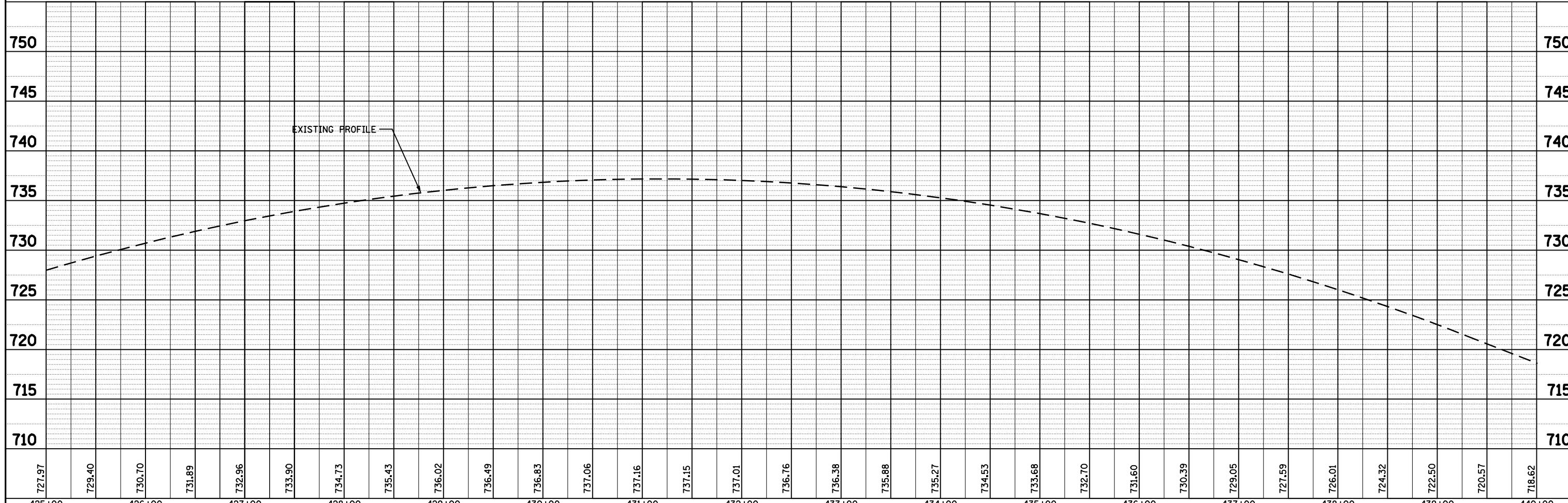
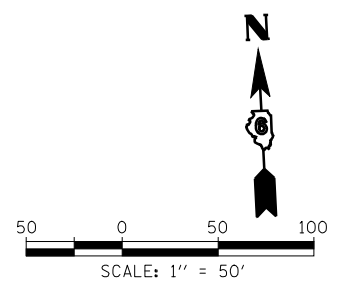


PLAN	SURVEYED	BY	DATE
	PLOTTED		
	CHECKED		
	ALIGNED		
	FILE NAME		
	NO.		

PROFILE	SURVEYED	BY	DATE
	PLOTTED		
	CHECKED		
	GRADES		
	STRUCTURE		
	NOTATIS		
	CHFD		
	NO.		



EXIST. CURVE 10422  
 PI STA. = 430+40.89  
 $\Delta = 0^\circ 21' 03''$  (RT)  
 $D = 0^\circ 05' 16''$   
 $R = 65,326.21'$   
 $T = 200.00'$   
 $L = 400.00'$   
 $E = 0.31'$   
 $\epsilon = \text{N.C.}$   
 P.C. STA. = 428+40.89  
 P.T. STA. = 432+40.89



FILE NAME =	USER NAME = laughlinr1	DESIGNED -	REVISED -	<b>STATE OF ILLINOIS DEPARTMENT OF TRANSPORTATION</b>	<b>FAP RTE 745 (IL 104) PLAN &amp; PROFILE SHEET</b>	F.A.P. RTE.	SECTION	COUNTY	TOTAL SHEETS	SHEET NO.
es:\pwork\PWIDOT\LAUGHLINR\dm23418\07100_PP_21.dgn		CHECKED -	REVISED -			745	103(RS-12), 104(RS-5)	ADAMS	109	50
PLOT SCALE = 100.0001' / IN.		DRAWN -	REVISED -			CONTRACT NO. 72877				
PLOT DATE = Jan-23-2009 11:51:41AM		CHECKED -	REVISED -			FED. ROAD DIST. NO.	ILLINOIS	FED. AID PROJECT		