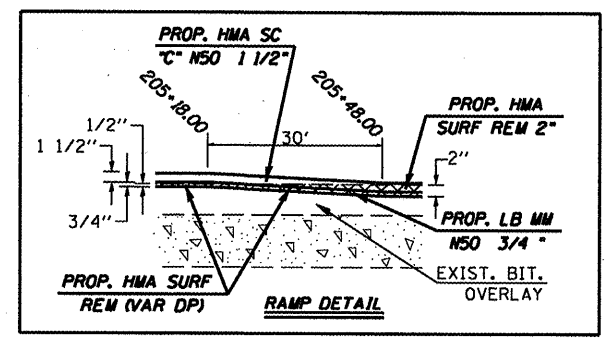
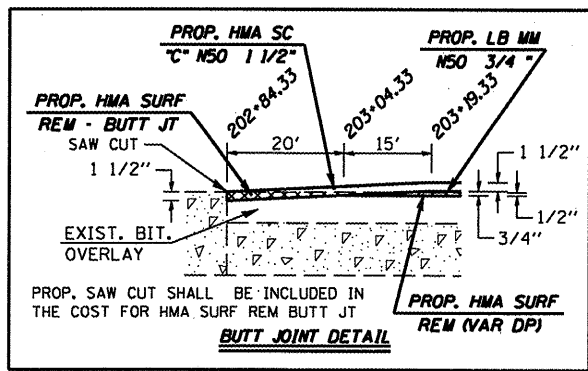
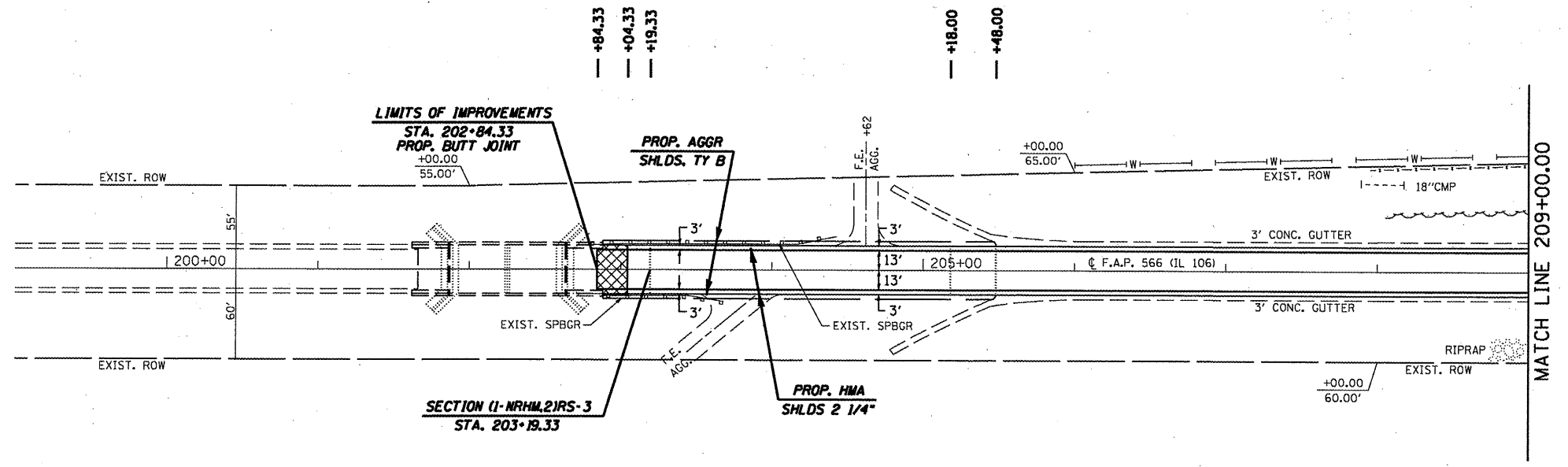


S.N. 086-0013 over
LITTLE SANDY CREEK
@ STA. 202+25.20



FILE NAME =	USER NAME = cox.jw	DESIGNED - RSC	REVISED -	STATE OF ILLINOIS DEPARTMENT OF TRANSPORTATION	PLAN SHEETS	F.A.P. RTE. 566	SECTION (1-NRHM,2IRS-3)	COUNTY Scott	TOTAL SHEETS 30	SHEET NO. 15	
ct:\pwwork\pwwork\cox.jw\dms23631\shpt1er713.dgn	DRAWN - JWC	REVISED -	SCALE: 50			SHEET NO. 1 OF 13 SHEETS	STA. 199+00.00 TO STA. 209+00.00	CONTRACT NO. 72882		(ILLINOIS) FED. AID PROJECT	
PLOT SCALE = 100.0000' / IN.	CHECKED - RSC	REVISED -									
PLOT DATE = Feb-05-2009 11:46:12AM	DATE -	REVISED -									