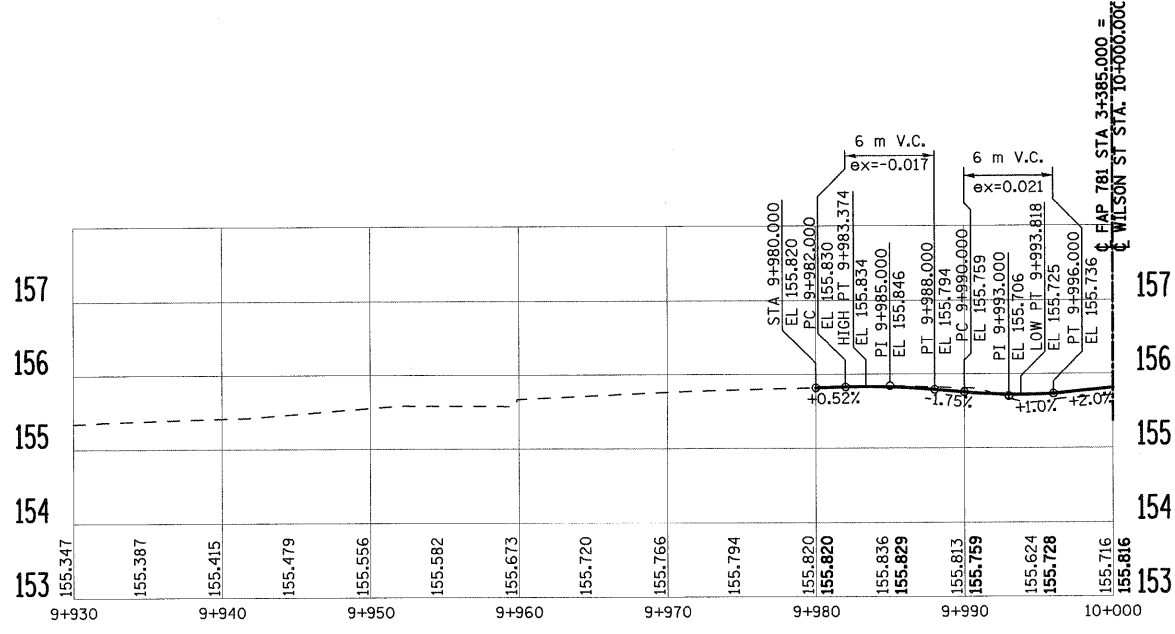
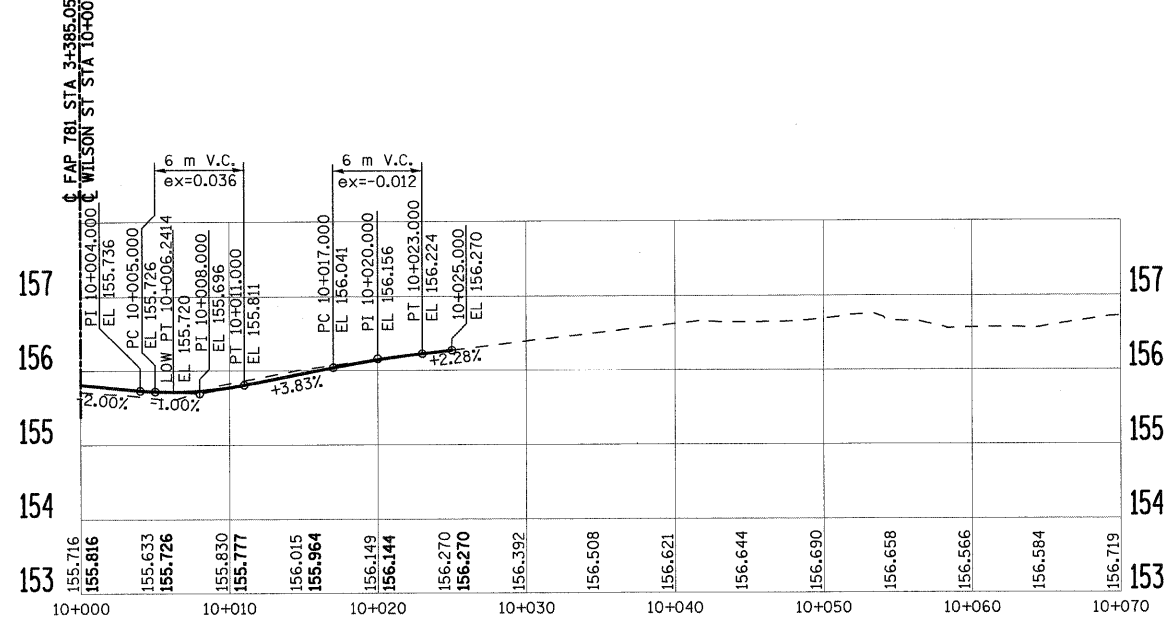


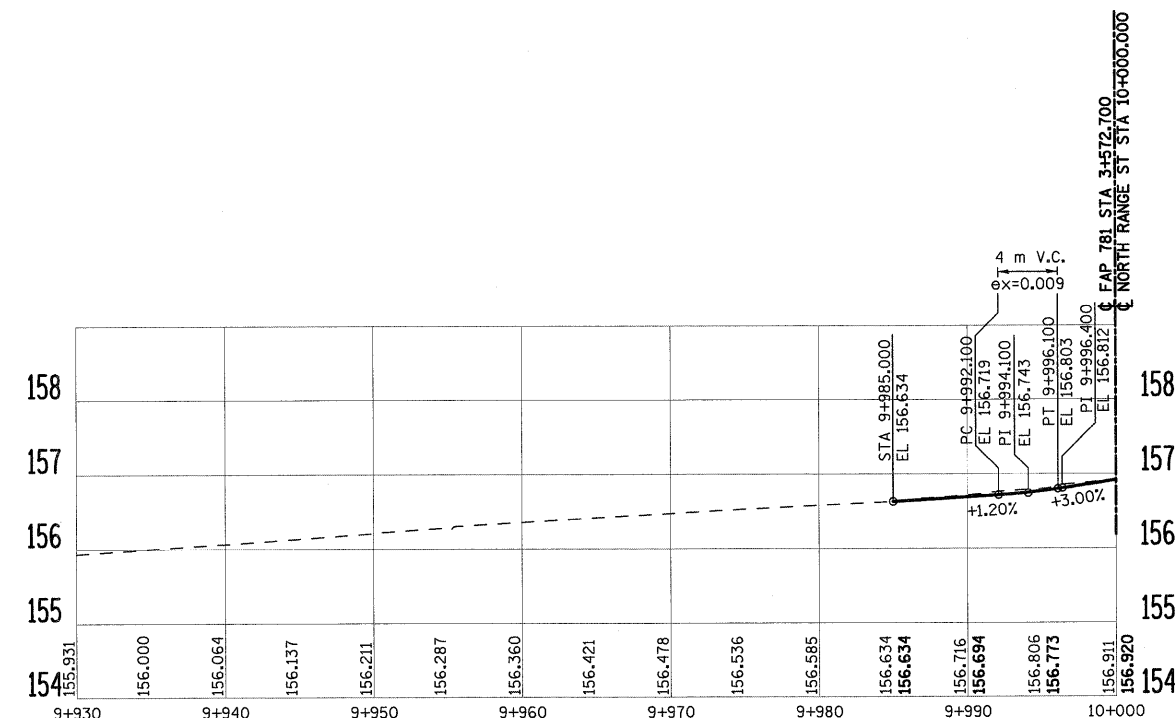
F.A.P. RTE.	SECTION	COUNTY	TOTAL SHEETS	SHEET NO.
781	2ZRS-1	CRAWFORD	191	94
STA.		TO STA.		
FED. ROAD DIST. NO.		ILLINOIS	FED. AID PROJECT	



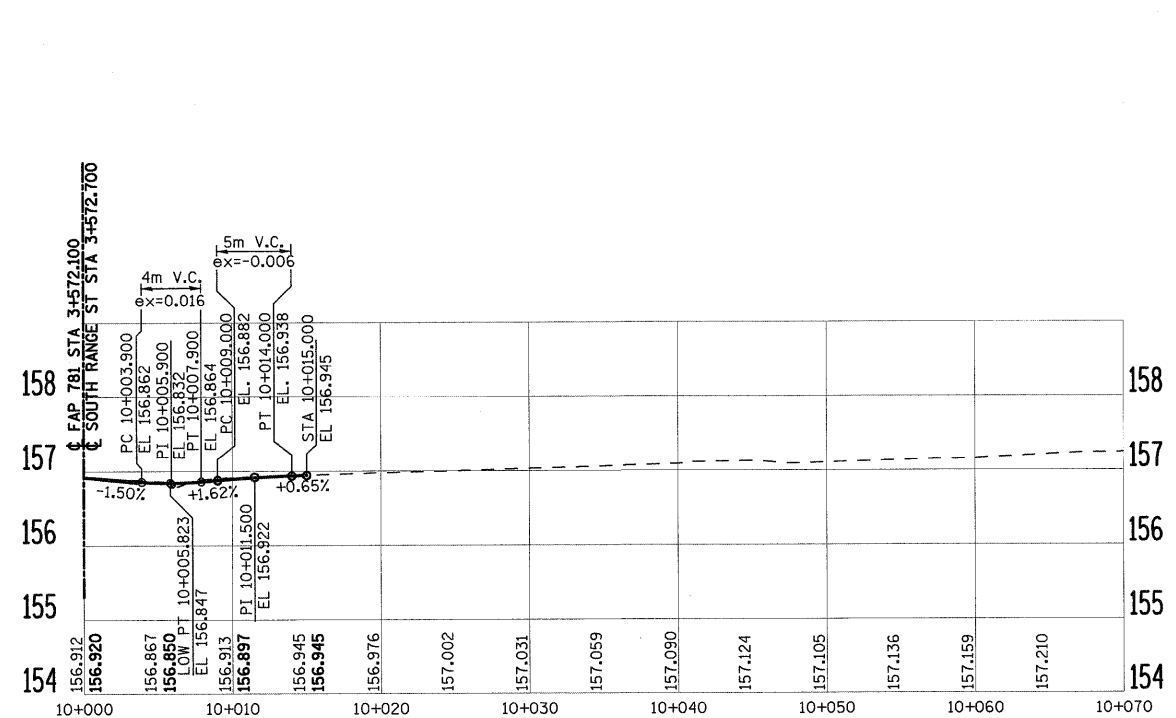
WILSON STREET (LT)



WILSON STREET (RT)



NORTH RANGE STREET



SOUTH RANGE STREET

PLOT DATE = 2/5/2009
FILE NAME = H:\4420\Contract 74349\SHI_094_sprf84.dgn

REVISIONS		ILLINOIS DEPARTMENT OF TRANSPORTATION
NAME	DATE	
		PROPOSED SIDE ROAD PROFILES SCALE AS SHOWN DRAWN BY EDW DATE FEBRUARY 6, 2009 CHECKED BY LWJ

H. M. & G. NO. 4420