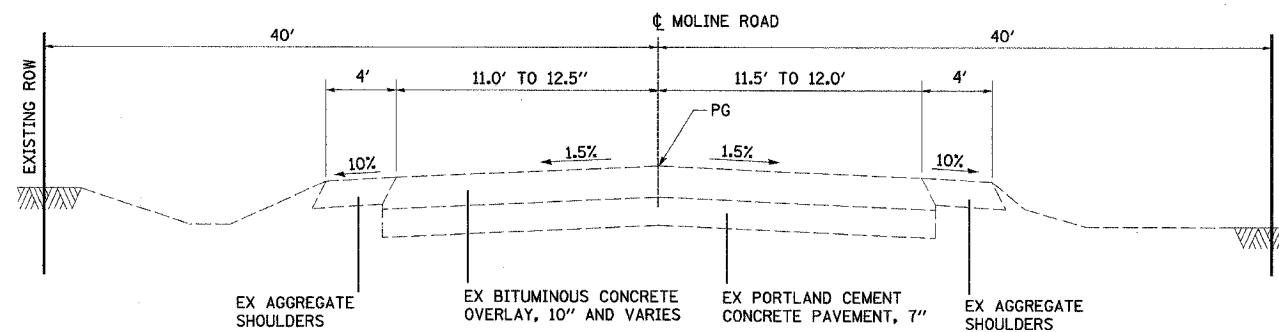


FILE NO.	SECTION	COUNTY	TOTAL SHEETS	SHEET NO.
1197105 BR-2 & 105-T	WHITESIDE		59	5
STA. 425+38		TO STA. 429+00		
EXISTING CONDITIONS:				
CONTRACT 64421				

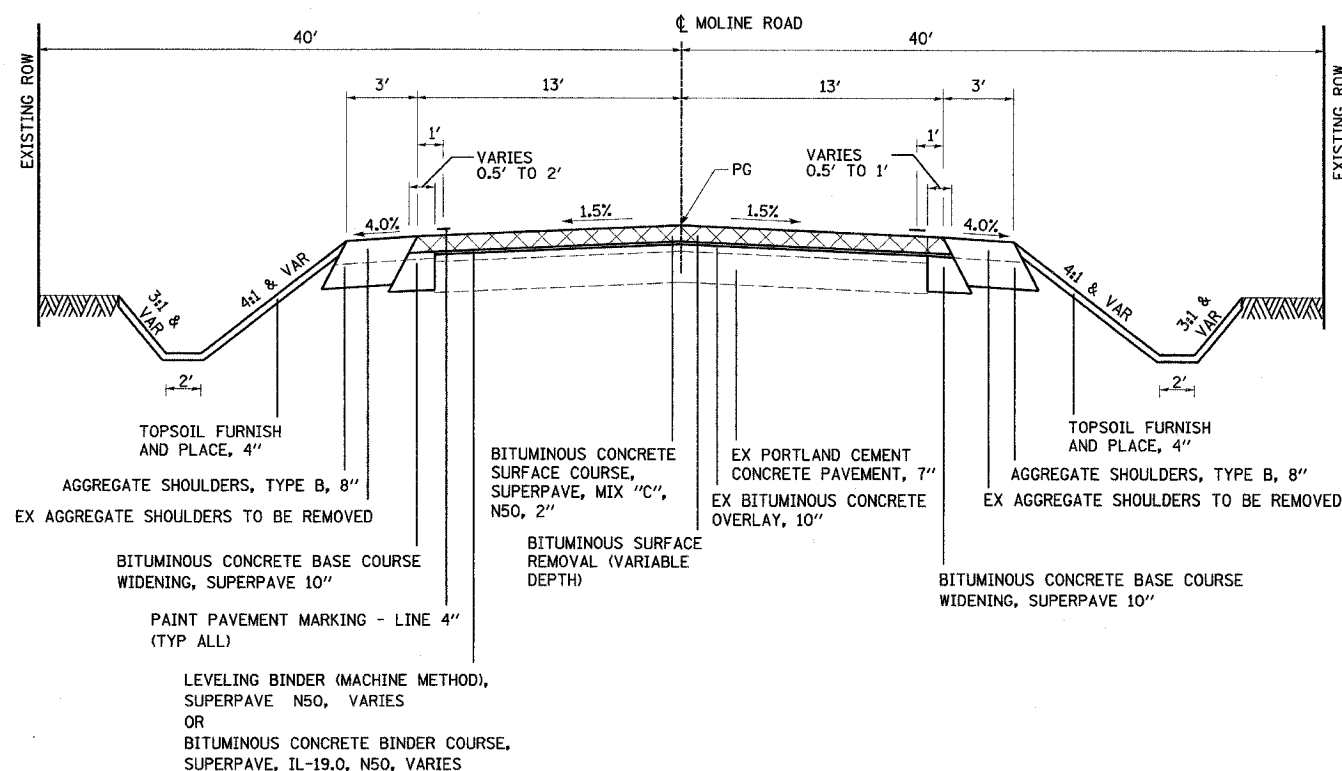


EXISTING TYPICAL ROADWAY SECTION

N.T.S.

STA 425+38.00 TO STA 429+00.00

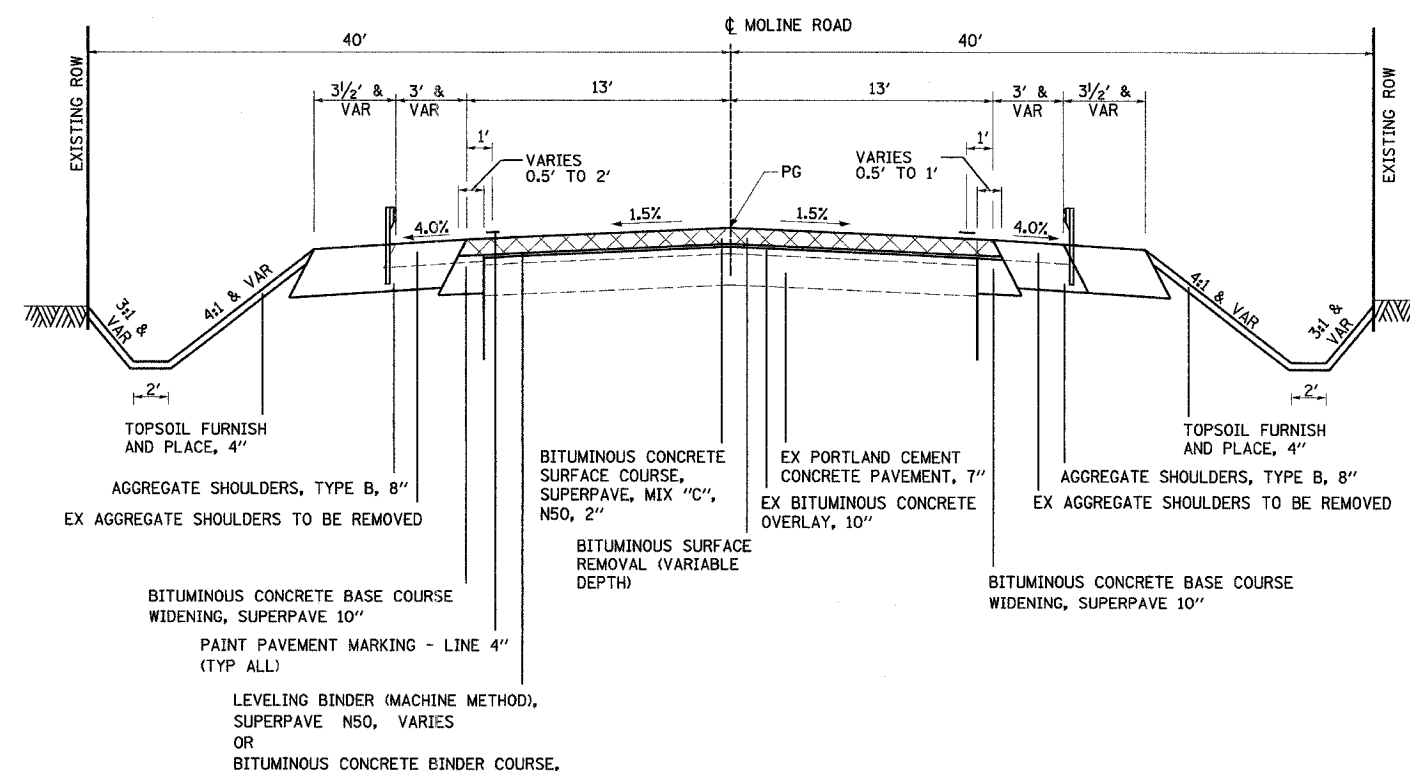
DATE	
BY	
PLAN	
SURVEYED	
PLOTTED	
CHECKED	
DATE	
NO. OF MAY CHECKED	
ADD FILE NAME	
NO.	



PROPOSED TYPICAL ROADWAY SECTION

N.T.S.

STA 425+38.00 LT TO STA 427+06.95 LT
STA 425+38.00 RT TO STA 426+81.93 RT



PROPOSED TYPICAL ROADWAY SECTION

N.T.S.

STA 427+06.95 LT TO STA 427+69.17 LT
STA 426+81.93 RT TO STA 427+69.17 RT
STA 427+69.17 TO STA 427+75.17
STA 427+75.17 TO STA 428+05.17
STA 428+05.17 TO STA 428+20.83
STA 428+20.83 TO STA 428+50.83
STA 428+50.83 TO STA 428+56.83
STA 428+56.83 LT TO STA 429+00.00 LT
STA 428+56.83 RT TO STA 429+00.00 RT

BRIDGE APPROACH PAVEMENT CONNECTOR (FLEXIBLE) (SEE STANDARD)
BRIDGE APPROACH PAVEMENT (SEE STANDARD)
BRIDGE OMISSION
BRIDGE APPROACH PAVEMENT (SEE STANDARD)
BRIDGE APPROACH PAVEMENT CONNECTOR (FLEXIBLE) (SEE STANDARD)
SHOULDER ENDS AT STA 429+44.05
SHOULDER ENDS AT STA 429+19.01

APPLICATION RATES

LEVELING BINDER	112 LBS/SQ YD IN
AGGREGATE SHOULDERS, TYPE B	2.05 TONS/CU YD
AGGREGATE BASE COURSE, TYPE B	2.05 TONS/CU YD
BITUMINOUS CONCRETE BINDER COURSE	115 LBS/SQ YD IN
BITUMINOUS CONCRETE SURFACE COURSE	112 LBS/SQ YD IN
INCIDENTAL BITUMINOUS SURFACING	112 LBS/SQ YD IN
ROCK FILL	1.5 TON/CU YD

NOTE:

- BRIDGE APPROACH PAVEMENT CONNECTOR (FLEXIBLE) CONSISTS OF BITUMINOUS CONCRETE SURFACE COURSE, SUPERPAVE, MIX "C", N50 2" AND BITUMINOUS CONCRETE BINDER COURSE, SUPERPAVE, IL-19.0, N50 7".
- SEE PLAN AND PROFILE SHEETS FOR GUARDRAIL LOCATIONS.



BITUMINOUS SURFACE REMOVAL (VARIABLE DEPTH)

REVISIONS	
NAME	DATE

ILLINOIS DEPARTMENT OF TRANSPORTATION
FAS ROUTE 1197 (MOLINE ROAD)
SECTION 105-T
WHITESIDE COUNTY

TYPICAL SECTIONS

DRAWN BY: HLC

11/13/2004
DATE TIME
4:56:31 PM
4867.31 FC
REF.