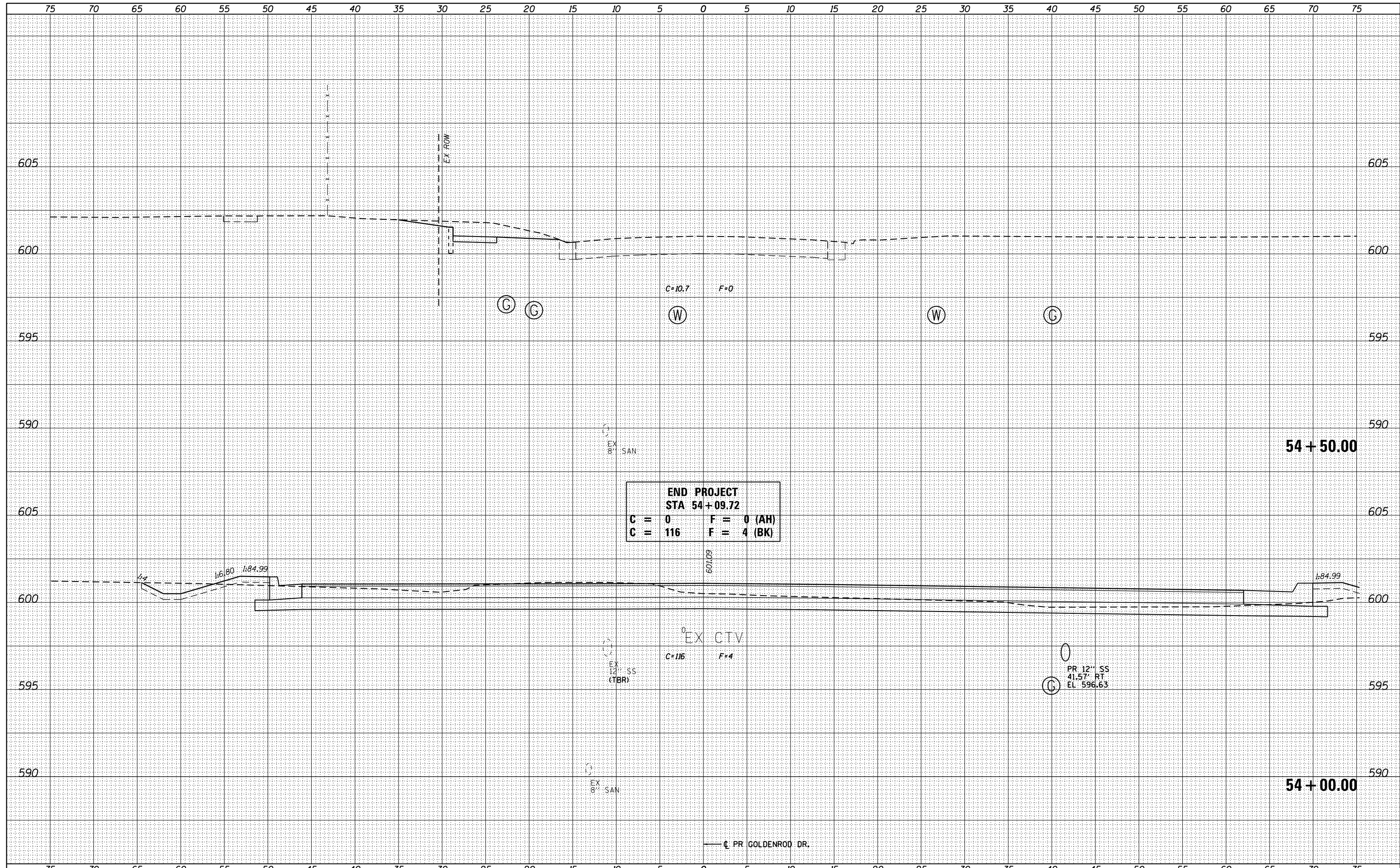


DATE	
BY	
SURVEYED	
PLOTTED	
TEMPLATE	
AREAS	
CHECKED	
FINAL SURVEY	
NOTE BOOK	
NO.	

DATE	
BY	
SURVEYED	
PLOTTED	
TEMPLATE	
AREAS	
CHECKED	
ORIGINAL SURVEY	
NOTE BOOK	
NO.	



END PROJECT
STA 54+09.72
C = 0 F = 0 (AH)
C = 116 F = 4 (BK)

FILE NAME = D672111-sht-ssht-Goldenrod.dgn
 MODELNAME

USER NAME = jim.campbell	DESIGNED - JAC	REVISED -
	DRAWN - JTC	REVISED -
PLOT SCALE = 10.0000' / in.	CHECKED - JAC	REVISED -
PLOT DATE = 2/9/2016	DATE - 02/09/2016	REVISED -

STATE OF ILLINOIS
DEPARTMENT OF TRANSPORTATION


CROSS SECTIONS
GOLDENROD DR.

SCALE: SHEET 10 OF 11 SHEETS STA. 54+00.00 TO STA. 54+50.00

F.A.P. RTE.	SECTION	COUNTY	TOTAL SHEETS	SHEET NO.
662	D6 2015-1A HSR	SANGAMON	125	101
CONTRACT NO. 72111				

FINAL SURVEY	SURVEYED	BY	DATE
NOTE BOOK	PLOTTED		
NO.	TEMPLATE		
	AREAS CHECKED		
	AREAS CHECKED		

ORIGINAL SURVEY	SURVEYED	BY	DATE
NOTE BOOK	PLOTTED		
NO.	TEMPLATE		
	AREAS CHECKED		
	AREAS CHECKED		

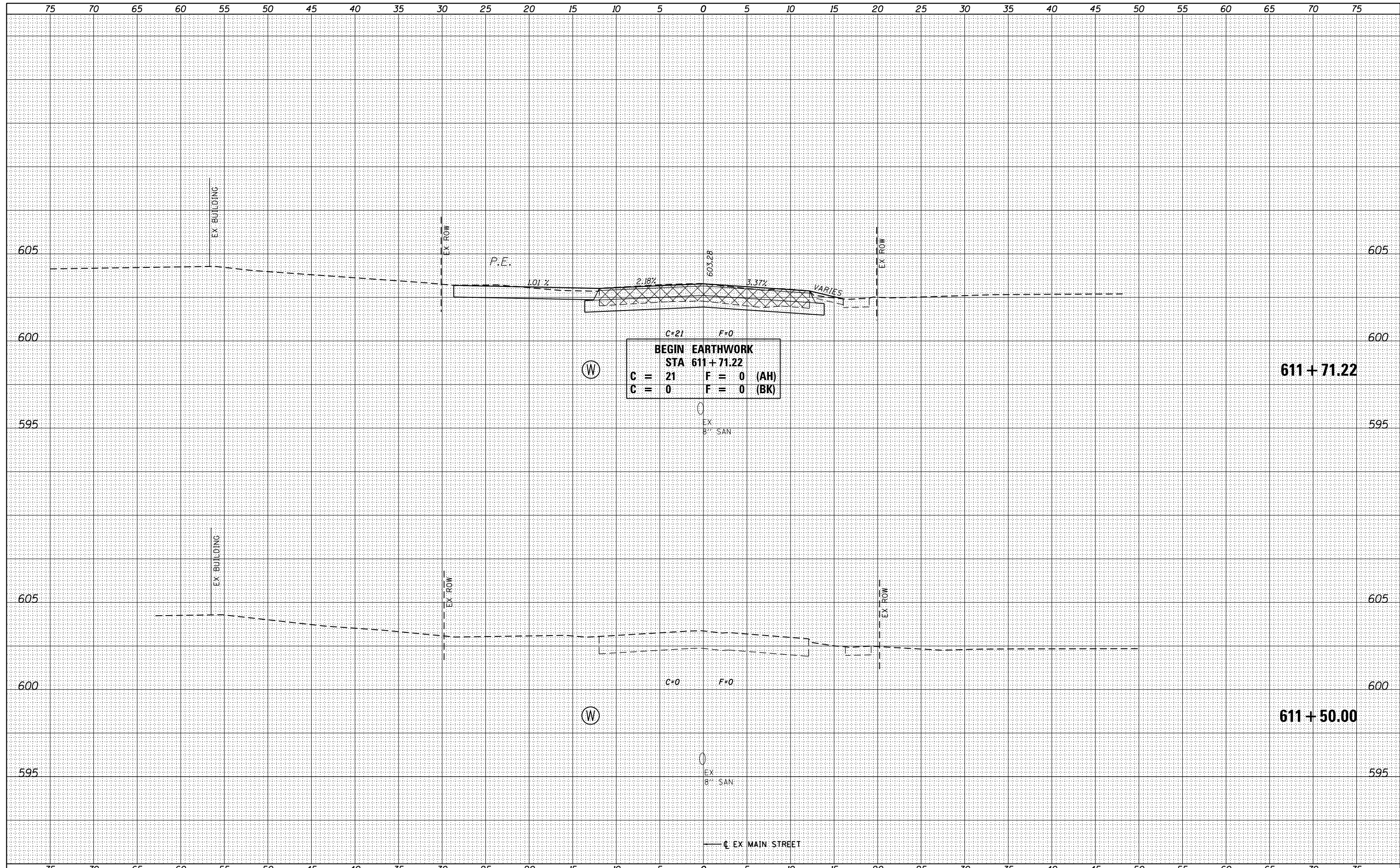


55 + 00.00

FILE NAME = D672111-sht-ssht-Goldenrod.dgn	USER NAME = jim.campbell	DESIGNED - JAC	REVISED -	STATE OF ILLINOIS DEPARTMENT OF TRANSPORTATION	CROSS SECTIONS GOLDENROD DR.	F.A.P. RTE. 662	SECTION D6 2015-1A HSRR	COUNTY SANGAMON	TOTAL SHEETS 125	SHEET NO. 102		
MODELNAME	PLOT SCALE = 10.0000' / in.	CHECKED - JAC	REVISED -			SCALE:	SHEET 11	OF 11	SHEETS	STA. 55+00.00	TO STA. 55+00.00	CONTRACT NO. 72111
	PLOT DATE = 2/9/2016	DATE - 02/09/2016	REVISED -			ILLINOIS FED. AID PROJECT						
D672111-sht-ssht-Goldenrod.dgn 2/9/2016 10:07:34 AM												

BY	DATE

ORIGINAL SURVEY	SURVEYED
NOTE BOOK	PLOTTED
NO.	TEMPLATE
	AREAS CHECKED
	AREAS CHECKED



FILE NAME = D672111-sht-ssht-Main.dgn
 USER NAME = jim.campbell
 DESIGNED - JAC
 DRAWN - JTC
 CHECKED - JAC
 DATE - 02/09/2016

DESIGNED - JAC	REVISED -
DRAWN - JTC	REVISED -
CHECKED - JAC	REVISED -
DATE - 02/09/2016	REVISED -

STATE OF ILLINOIS
DEPARTMENT OF TRANSPORTATION

CROSS SECTIONS
MAIN STREET
 SCALE: SHEET 1 OF 7 SHEETS STA. 611+50.00 TO STA. 611+71.22

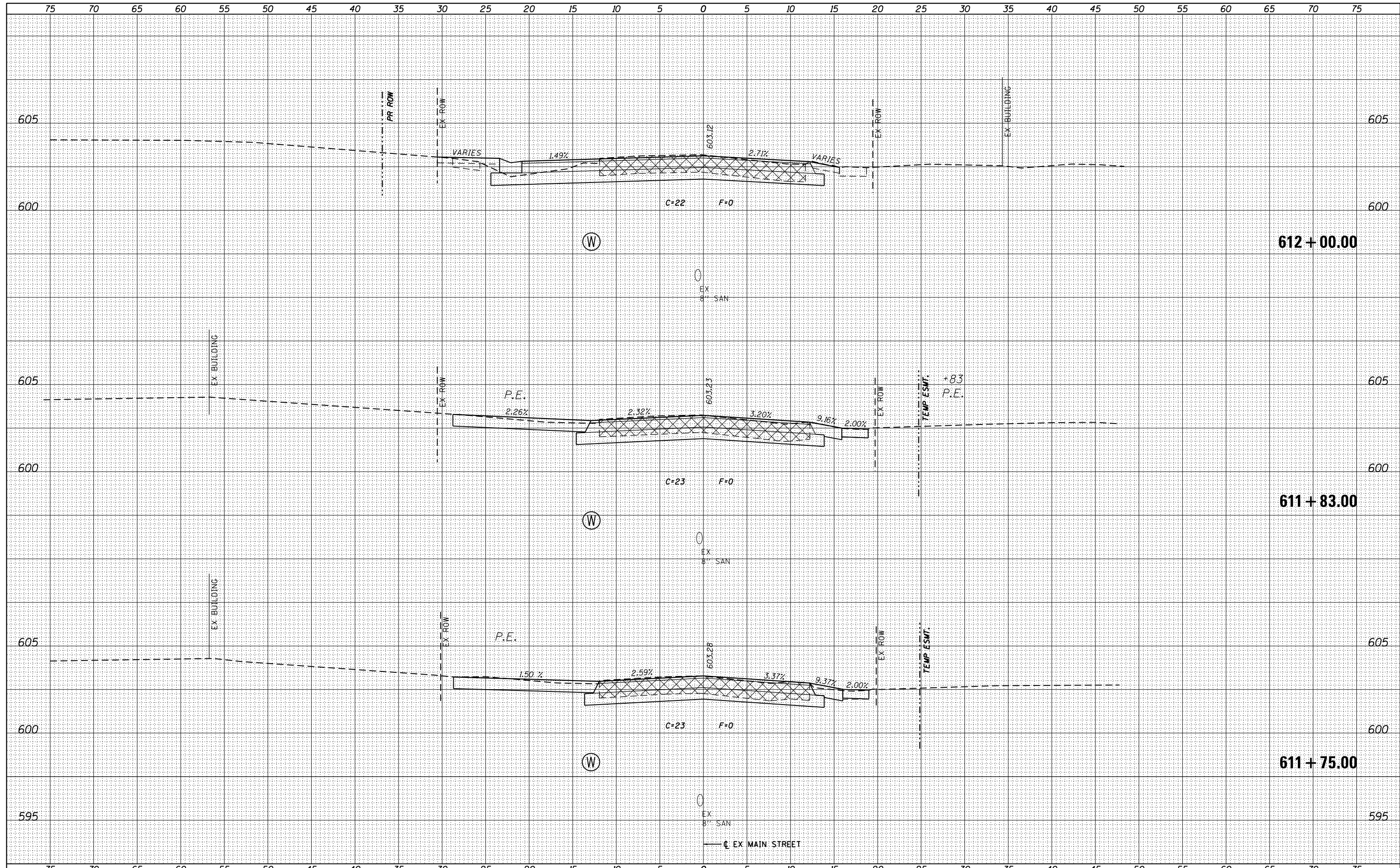
F.A.P. RTE.	SECTION	COUNTY	TOTAL SHEETS	SHEET NO.
662	D6 2015-1A HSRR	SANGAMON	125	103
CONTRACT NO. 72111				

611 + 71.22

611 + 50.00

DATE	
BY	
ORIGINAL SURVEY	
SURVEYED	
PLOTTED	
TEMPLATE	
NOTE BOOK	
AREAS CHECKED	
NO.	

DATE	
BY	
ORIGINAL SURVEY	
SURVEYED	
PLOTTED	
TEMPLATE	
NOTE BOOK	
AREAS CHECKED	
NO.	



FILE NAME = D672111-sht-ssht-Main.dgn
 MODELNAME

USER NAME = jim.campbell	DESIGNED - JAC	REVISED -
	DRAWN - JTC	REVISED -
PLOT SCALE = 10.0000' / 1"	CHECKED - JAC	REVISED -
PLOT DATE = 2/9/2016	DATE - 02/09/2016	REVISED -

**STATE OF ILLINOIS
DEPARTMENT OF TRANSPORTATION**

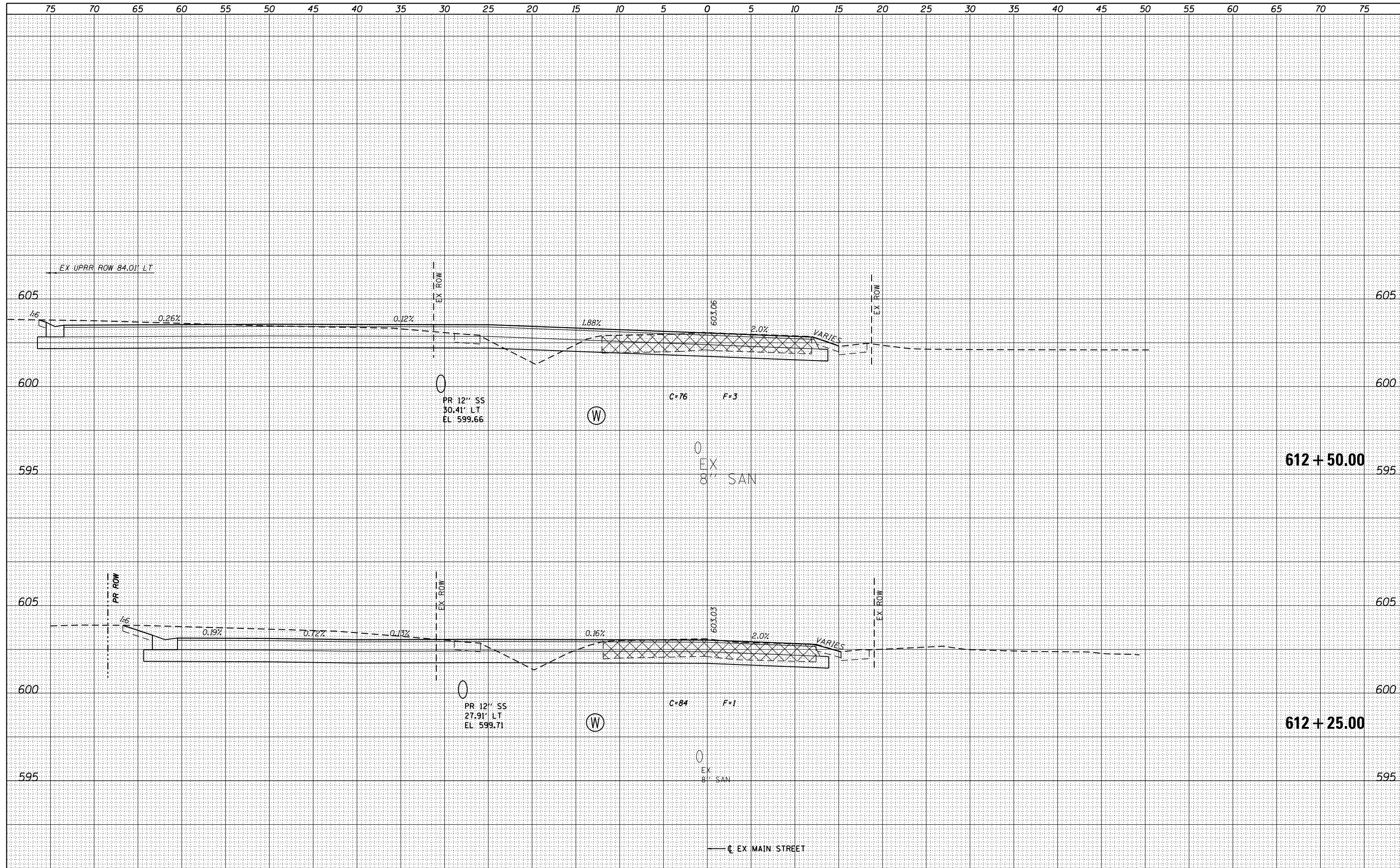
**CROSS SECTIONS
MAIN STREET**

SCALE: SHEET 2 OF 7 SHEETS STA. 611+75.00 TO STA. 612+00.00

F.A.P. RTE.	SECTION	COUNTY	TOTAL SHEETS	SHEET NO.
662	D6 2015-1A HSRR	SANGAMON	125	104
				CONTRACT NO. 72111
ILLINOIS FED. AID PROJECT				

DATE	
BY	
ORIGINAL SURVEY	
SURVEYED	
PLOTTED	
TEMPLATE	
AREAS CHECKED	
NO.	

DATE	
BY	
ORIGINAL SURVEY	
SURVEYED	
PLOTTED	
TEMPLATE	
AREAS CHECKED	
NO.	



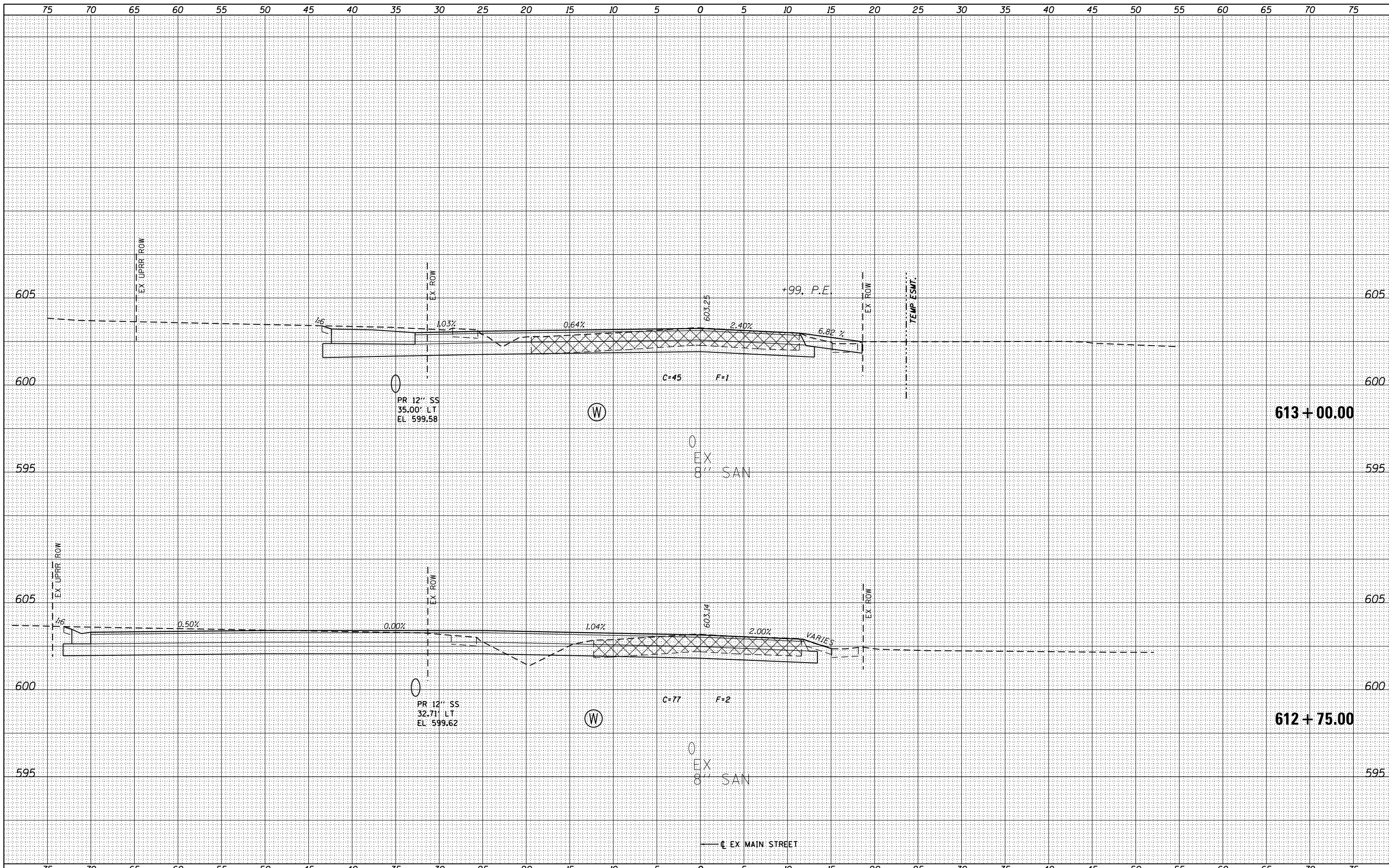
FILE NAME = D672111-sht-ssht-Main.dgn
 USER NAME = jim.campbell
 DESIGNED - JAC
 DRAWN - JTC
 CHECKED - JAC
 DATE - 02/09/2016
 PLOT SCALE = 10.0000' / in.
 PLOT DATE = 2/9/2016

DESIGNED - JAC	REVISED -
DRAWN - JTC	REVISED -
CHECKED - JAC	REVISED -
DATE - 02/09/2016	REVISED -

**STATE OF ILLINOIS
 DEPARTMENT OF TRANSPORTATION**

**CROSS SECTIONS
 MAIN STREET**
 SCALE: SHEET 3 OF 7 SHEETS STA. 612+25.00 TO STA. 612+50.00

F.A.P. RTE.	SECTION	COUNTY	TOTAL SHEETS	SHEET NO.
662	D6 2015-1A HSRR	SANGAMON	125	105
CONTRACT NO. 72111				
ILLINOIS FED. AID PROJECT				



DATE	
BY	
SURVEYED	
PLOTTED	
TEMPLATE	
NOTE BOOK	
AREAS CHECKED	
AREAS CHECKED	
NO.	

DATE	
BY	
SURVEYED	
PLOTTED	
TEMPLATE	
NOTE BOOK	
AREAS CHECKED	
AREAS CHECKED	
NO.	

FILE NAME = D672111-sht-ssht-Main.dgn
 #MODELNAME#
 D672111-sht-ssht-Main.dgn 2/9/2016 10:07:46 AM

USER NAME = jim.campbell	DESIGNED - JAC	REVISED -
	DRAWN - JTC	REVISED -
PLOT SCALE = 10.0000' / 1"	CHECKED - JAC	REVISED -
PLOT DATE = 2/9/2016	DATE - 02/09/2016	REVISED -

**STATE OF ILLINOIS
DEPARTMENT OF TRANSPORTATION**

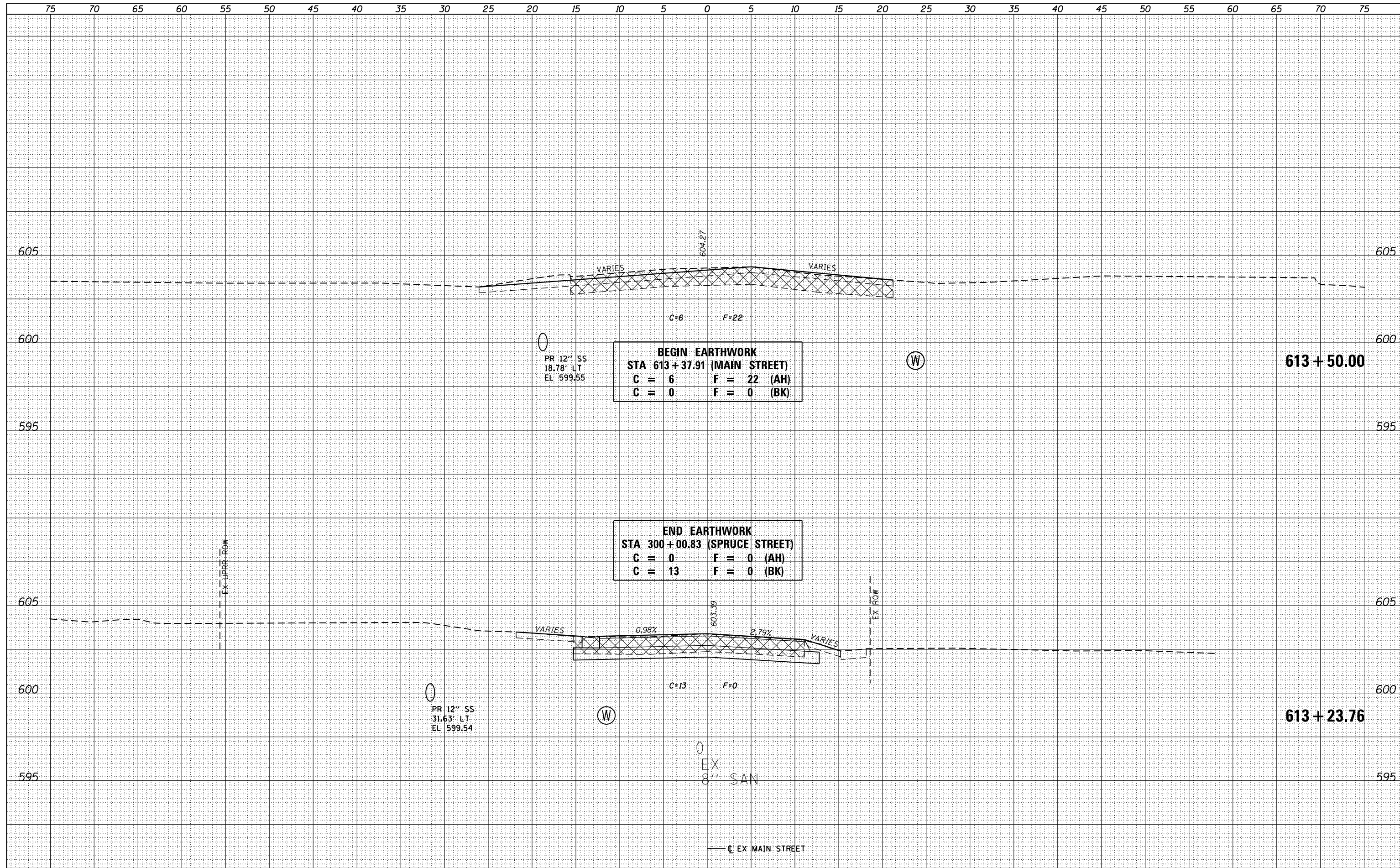
**CROSS SECTIONS
MAIN STREET**

SCALE: SHEET 4 OF 7 SHEETS STA. 612+75.00 TO STA. 613+00.00

F.A.P. RTE.	SECTION	COUNTY	TOTAL SHEETS	SHEET NO.
662	D6 2015-1A HSRR	SANGAMON	125	106
CONTRACT NO. 72111				
ILLINOIS FED. AID PROJECT				

DATE	
BY	
FINAL SURVEY	
SURVEYED	
NOTE BOOK	
PLOTTED	
TEMPLATE	
AREAS CHECKED	
NO.	

DATE	
BY	
ORIGINAL SURVEY	
SURVEYED	
NOTE BOOK	
PLOTTED	
TEMPLATE	
AREAS CHECKED	
NO.	



FILE NAME = D672111-sht-ssht-Main.dgn
 MODELNAME

USER NAME = jim.campbell	DESIGNED - JAC	REVISED -
	DRAWN - JTC	REVISED -
PLOT SCALE = 10.0000' / 1"	CHECKED - JAC	REVISED -
PLOT DATE = 2/9/2016	DATE - 02/09/2016	REVISED -

**STATE OF ILLINOIS
DEPARTMENT OF TRANSPORTATION**

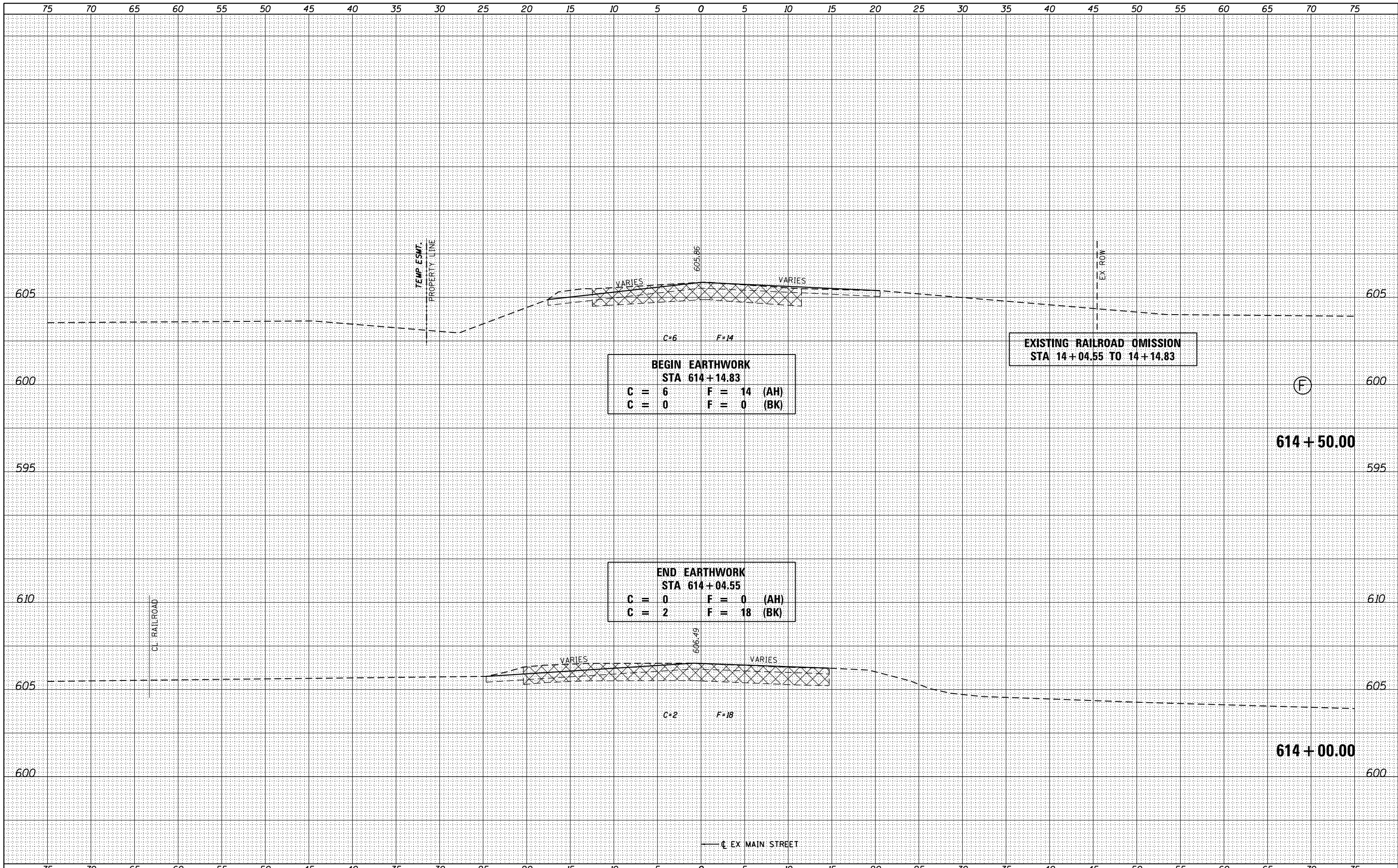
**CROSS SECTIONS
MAIN STREET**

SCALE: SHEET 5 OF 7 SHEETS STA. 613+23.76 TO STA. 613+50.00

F.A.P. RTE.	SECTION	COUNTY	TOTAL SHEETS	SHEET NO.
662	D6 2015-1A HSRR	SANGAMON	125	107
			CONTRACT NO. 72111	
ILLINOIS FED. AID PROJECT				

BY	DATE

BY	DATE



BEGIN EARTHWORK
STA 614+14.83
C = 6 F = 14 (AH)
C = 0 F = 0 (BK)

EXISTING RAILROAD OMISSION
STA 14+04.55 TO 14+14.83

END EARTHWORK
STA 614+04.55
C = 0 F = 0 (AH)
C = 2 F = 18 (BK)

FILE NAME =	USER NAME = jim_campbell	DESIGNED - JAC	REVISED -
D672111-shi-xssh-Main.dgn		DRAWN - JTC	REVISED -
MODELNAME		CHECKED - JAC	REVISED -
		DATE - 02/09/2016	REVISED -

STATE OF ILLINOIS
DEPARTMENT OF TRANSPORTATION

CROSS SECTIONS
MAIN STREET


SCALE: SHEET 6 OF 7 SHEETS STA. 614+00.00 TO STA. 614+50.00

F.A.P. RTE.	SECTION	COUNTY	TOTAL SHEETS	SHEET NO.
662	D6 2015-1A HSRR	SANGAMON	125	108
CONTRACT NO. 72111				
ILLINOIS FED. AID PROJECT				

D672111-shi-xssh-Main.dgn 2/9/2016 10:07:46 AM

DATE	
BY	
FINAL SURVEY	SURVEYED
NOTE BOOK	PLOTTED
NO.	TEMPLATE
	AREAS CHECKED

DATE	
BY	
ORIGINAL SURVEY	SURVEYED
NOTE BOOK	PLOTTED
NO.	TEMPLATE
	AREAS CHECKED



END EARTHWORK
STA 615+18.30
C = 0 F = 0 (AH)
C = 6 F = 24 (BK)

FILE NAME = D672111-sht-ssht-Main.dgn
 MODELNAME

USER NAME = jim.campbell	DESIGNED - JAC	REVISED -
	DRAWN - JTC	REVISED -
PLOT SCALE = 10.0000' / in.	CHECKED - JAC	REVISED -
PLOT DATE = 2/9/2016	DATE - 02/09/2016	REVISED -

STATE OF ILLINOIS
DEPARTMENT OF TRANSPORTATION

CROSS SECTIONS
MAIN STREET

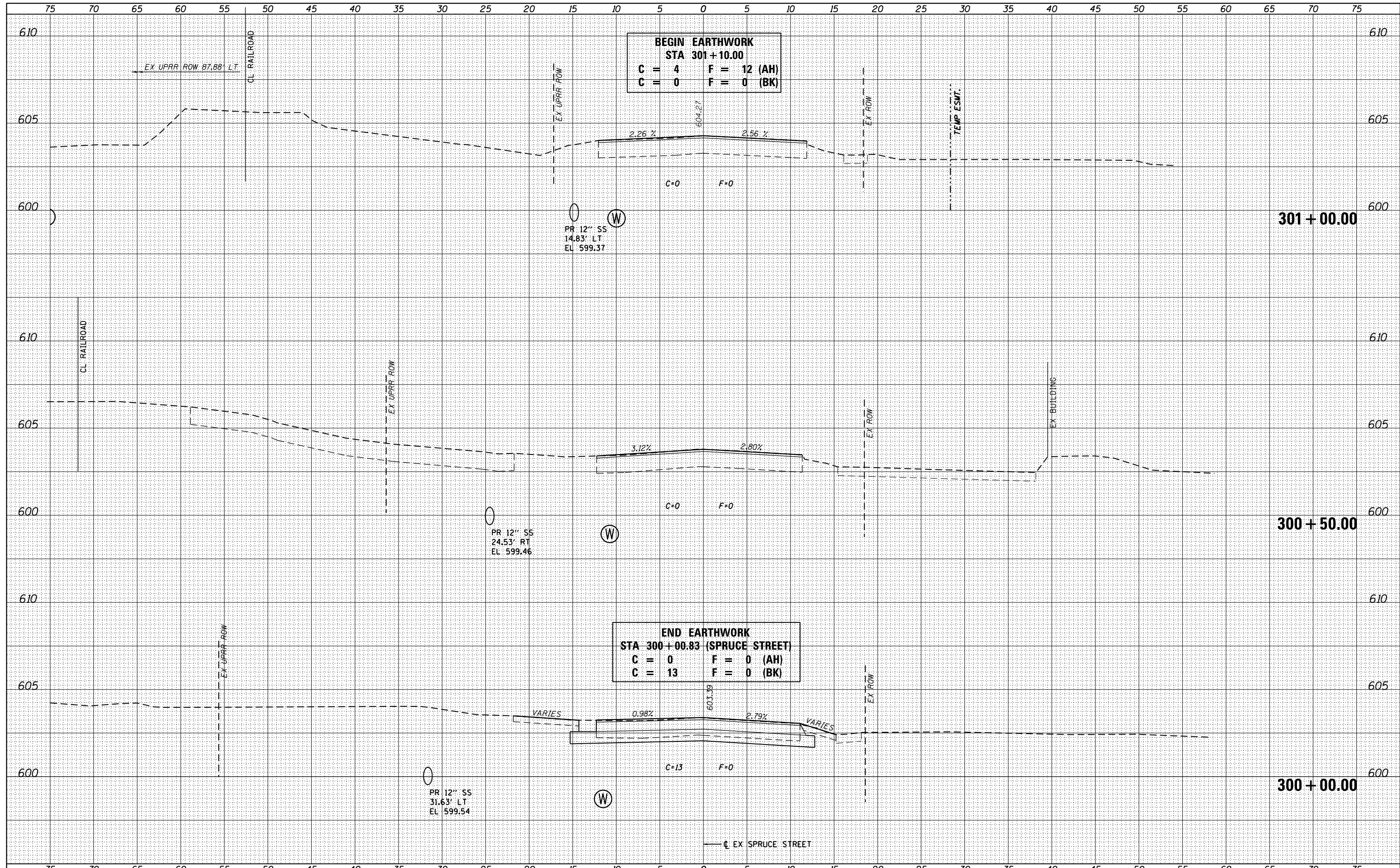
SCALE: SHEET 7 OF 7 SHEETS STA. 615+00.00 TO STA. 615+42.47

F.A.P. RTE.	SECTION	COUNTY	TOTAL SHEETS	SHEET NO.
662	D6 2015-1A HSRR	SANGAMON	125	109
			CONTRACT NO. 72111	
ILLINOIS FED. AID PROJECT				

D672111-sht-ssht-Main.dgn 2/9/2016 10:07:47 AM

DATE	
BY	
FINAL SURVEY	SURVEYED
NOTE BOOK	PLOTTED
NO.	TEMPLATE
	AREAS CHECKED

DATE	
BY	
ORIGINAL SURVEY	SURVEYED
NOTE BOOK	PLOTTED
NO.	TEMPLATE
	AREAS CHECKED



FILE NAME = D672111-sht-sssht-Spruce.dgn
 MODELNAME
 D672111-sht-sssht-Spruce.dgn 2/9/2016 10:07:56 AM

USER NAME = jim.campbell	DESIGNED - JAC	REVISED -
PLOT SCALE = 10.0000' / in.	DRAWN - JTC	REVISED -
DATE = 02/09/2016	CHECKED - JAC	REVISED -
	DATE - 02/09/2016	REVISED -

**STATE OF ILLINOIS
DEPARTMENT OF TRANSPORTATION**

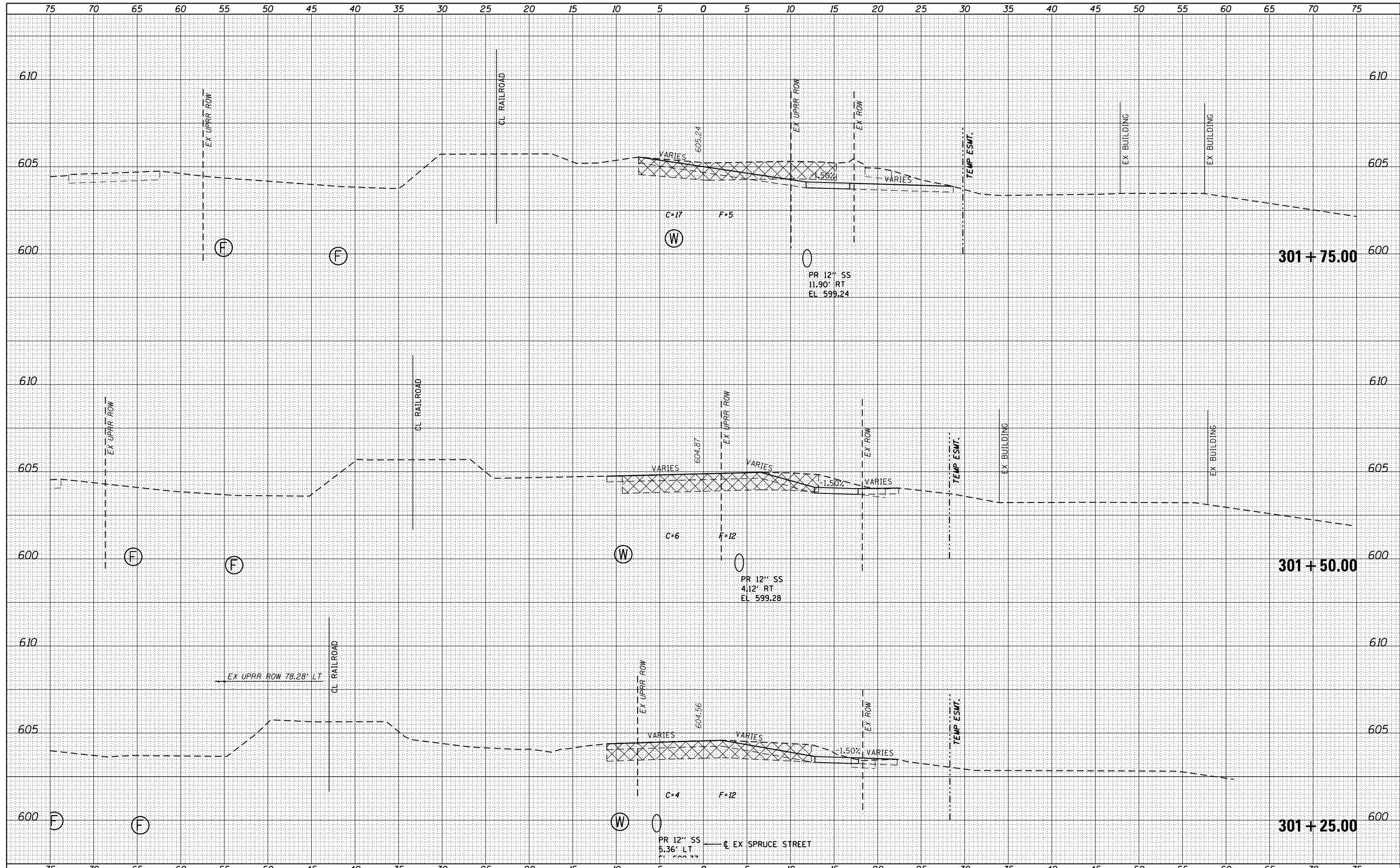
**CROSS SECTIONS
SPRUCE STREET**

SCALE: SHEET 1 OF 6 SHEETS STA. 300+00.00 TO STA. 301+00.00

F.A.P. RTE.	SECTION	COUNTY	TOTAL SHEETS	SHEET NO.
662	D6 2015-1A HSRR	SANGAMON	125	110
				CONTRACT NO. 72111
ILLINOIS FED. AID PROJECT				

DATE	
BY	
ORIGINAL SURVEY	
SURVEYED	
NOTE BOOK	
PLOTTED	
TEMPLE	
AREAS	
CHECKED	

DATE	
BY	
ORIGINAL SURVEY	
SURVEYED	
NOTE BOOK	
PLOTTED	
TEMPLE	
AREAS	
CHECKED	



FILE NAME = D672111-sht-ssht-Spruce.dgn
 USER NAME = jim.campbell
 DESIGNED - JAC
 DRAWN - JTC
 CHECKED - JAC
 DATE - 02/09/2016
 PLOT SCALE = 10.0000' / 1"

DESIGNED	-	JAC	REVISED	-
DRAWN	-	JTC	REVISED	-
CHECKED	-	JAC	REVISED	-
DATE	-	02/09/2016	REVISED	-

**STATE OF ILLINOIS
 DEPARTMENT OF TRANSPORTATION**

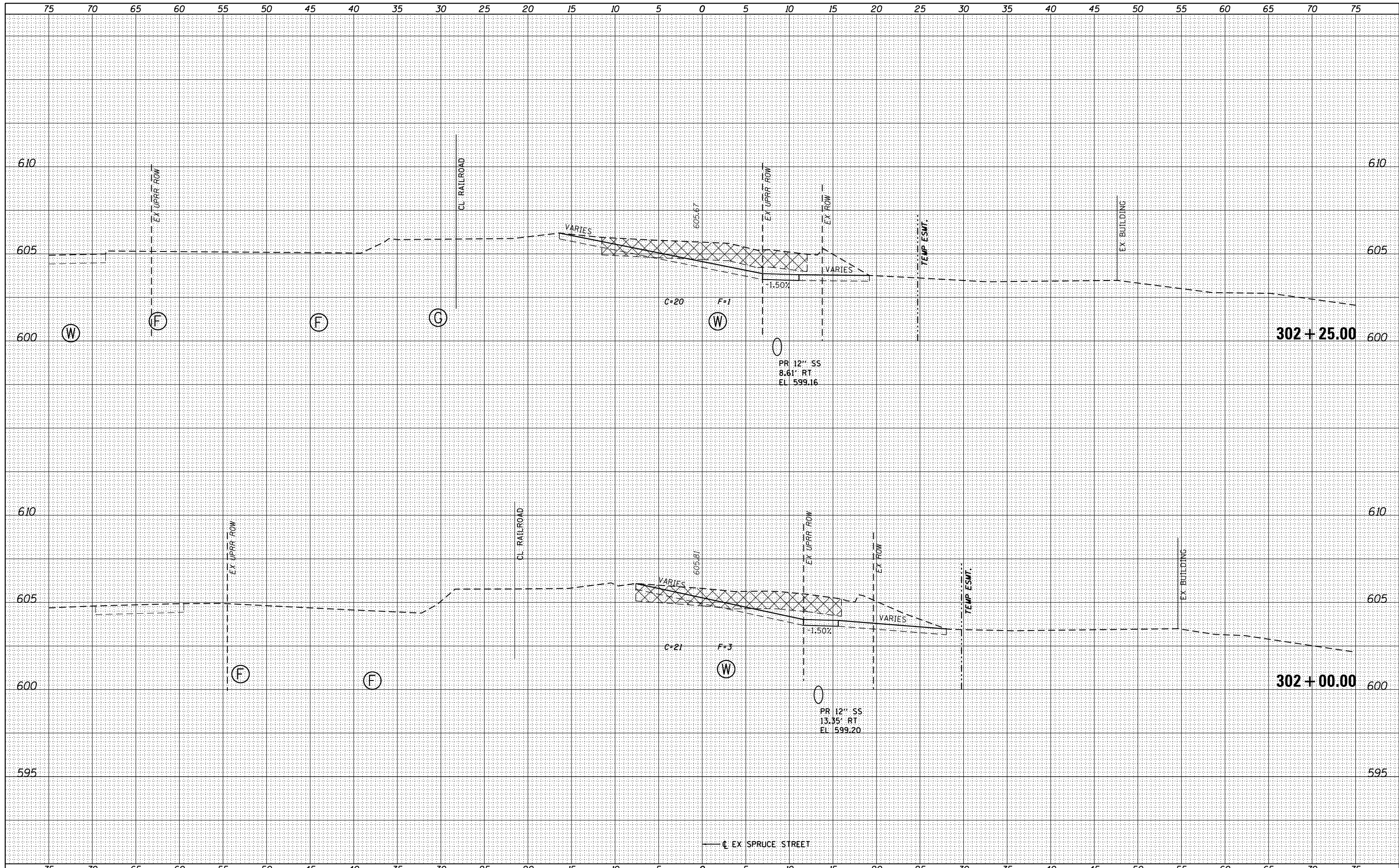
**CROSS SECTIONS
 SPRUCE STREET**

SCALE: SHEET 2 OF 6 SHEETS STA. 301+25.00 TO STA. 301+75.00

F.A.P. RTE.	SECTION	COUNTY	TOTAL SHEETS	SHEET NO.
662	D6 2015-1A HSR	SANGAMON	125	111
CONTRACT NO. 72111				
ILLINOIS FED. AID PROJECT				

DATE	
BY	
SURVEYED	
PLOTTED	
TEMPLATE	
NOTE BOOK	
AREAS CHECKED	
NO.	

DATE	
BY	
SURVEYED	
PLOTTED	
TEMPLATE	
NOTE BOOK	
AREAS CHECKED	
NO.	



FILE NAME = D672111-sht-sssht-Spruce.dgn
 MODELNAME
 D672111-sht-sssht-Spruce.dgn 2/9/2016 10:07:56 AM

USER NAME = jim.campbell	DESIGNED - JAC	REVISED -
	DRAWN - JTC	REVISED -
PLOT SCALE = 10.0000' / in.	CHECKED - JAC	REVISED -
PLOT DATE = 2/9/2016	DATE - 02/09/2016	REVISED -

**STATE OF ILLINOIS
 DEPARTMENT OF TRANSPORTATION**

**CROSS SECTIONS
 SPRUCE STREET**

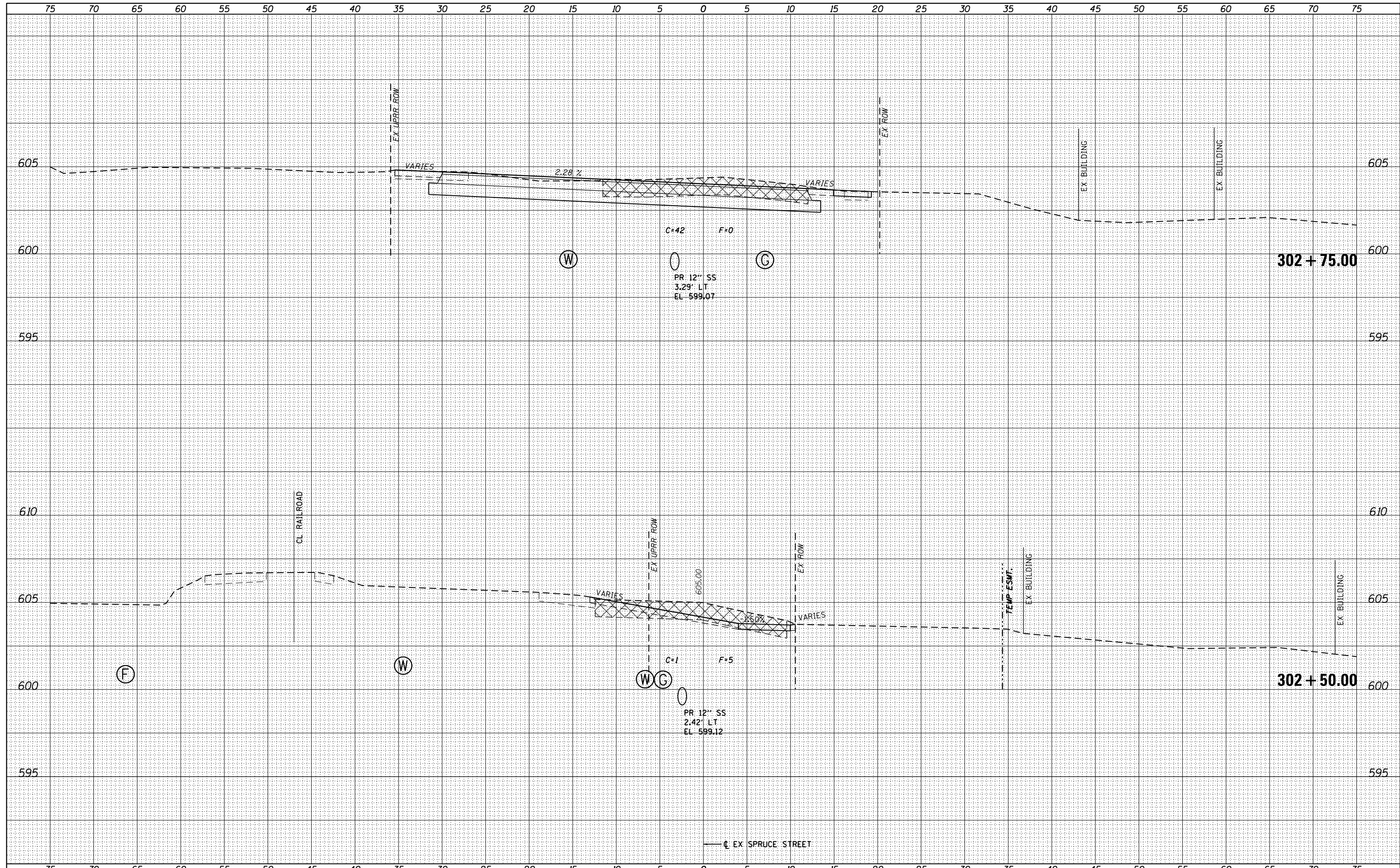
SCALE: SHEET 3 OF 6 SHEETS STA. 302+00.00 TO STA. 302+25.00

F.A.P. RTE.	SECTION	COUNTY	TOTAL SHEETS	SHEET NO.
662	D6 2015-1A HSRR	SANGAMON	125	112
				CONTRACT NO. 72111

ILLINOIS FED. AID PROJECT

DATE	
BY	
SURVEYED	
PLOTTED	
TEMPLATE	
AREAS	
CHECKED	
FINAL SURVEY	
NOTE BOOK	
NO.	

DATE	
BY	
SURVEYED	
PLOTTED	
TEMPLATE	
AREAS	
CHECKED	
ORIGINAL SURVEY	
NOTE BOOK	
NO.	



FILE NAME = D672111-sht-ssht-Spruce.dgn
 MODELNAME
 D672111-sht-ssht-Spruce.dgn 2/9/2016 10:07:56 AM

USER NAME = jim.campbell	DESIGNED - JAC	REVISIED -
	DRAWN - JTC	REVISIED -
PLOT SCALE = 10.0000' / in.	CHECKED - JAC	REVISIED -
PLOT DATE = 2/9/2016	DATE - 02/09/2016	REVISIED -

**STATE OF ILLINOIS
 DEPARTMENT OF TRANSPORTATION**

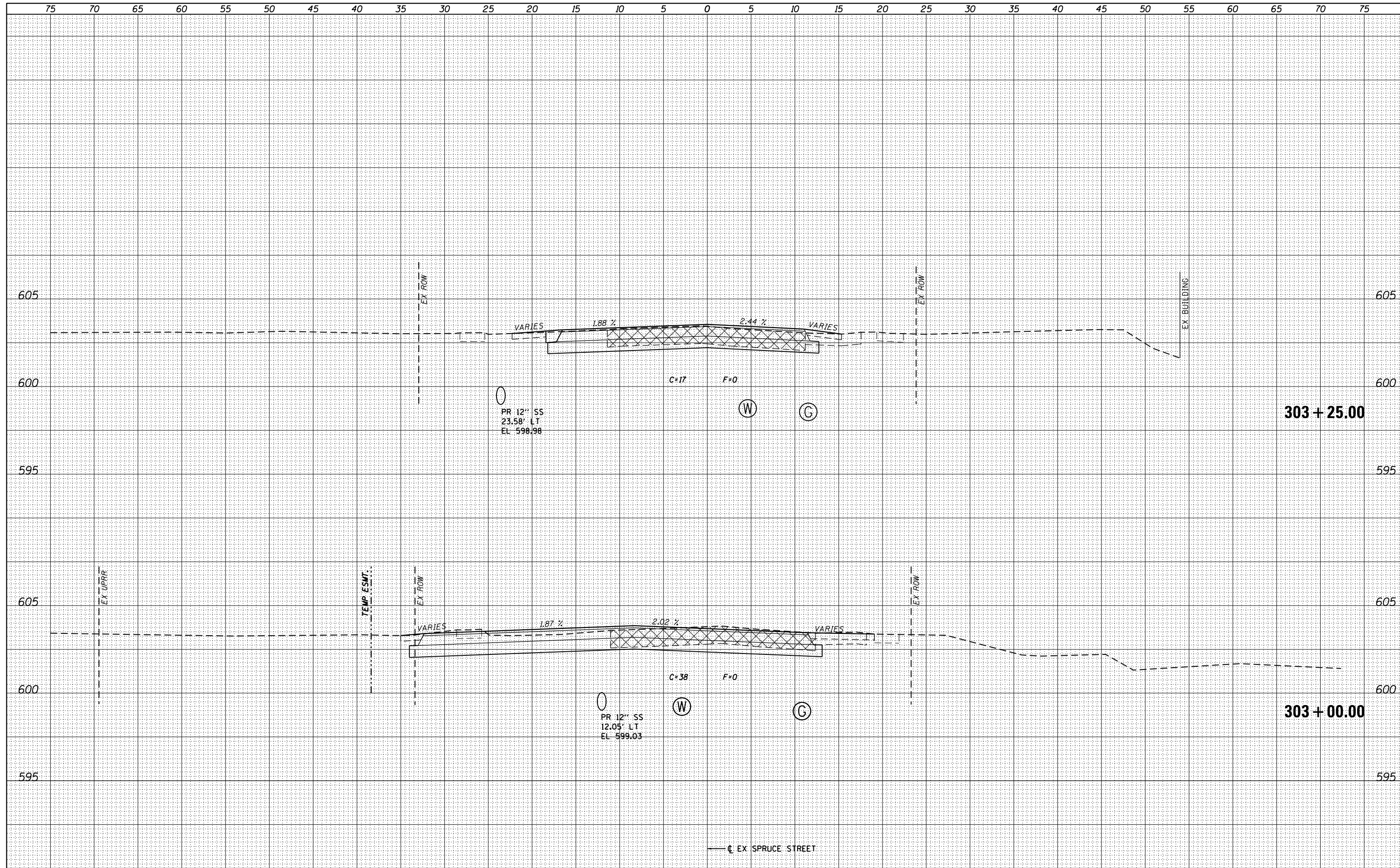
**CROSS SECTIONS
 SPRUCE STREET**

SCALE: SHEET 4 OF 6 SHEETS STA. 302+50.00 TO STA. 302+75.00

F.A.P. RTE.	SECTION	COUNTY	TOTAL SHEETS	SHEET NO.
662	D6 2015-1A HSRR	SANGAMON	125	113
				CONTRACT NO. 72111
ILLINOIS FED. AID PROJECT				

DATE	
BY	
FINAL SURVEY	
SURVEYED	
PLOTTED	
TEMPLATE	
NOTE BOOK	
AREAS CHECKED	
NO.	

DATE	
BY	
ORIGINAL SURVEY	
SURVEYED	
PLOTTED	
TEMPLATE	
NOTE BOOK	
AREAS CHECKED	
NO.	



FILE NAME = D672111-sht-ssht-Spruce.dgn
 MODELNAME
 D672111-sht-ssht-Spruce.dgn 2/9/2016 10:07:57 AM

USER NAME = jim.campbell	DESIGNED - JAC	REVISED -
PLOT SCALE = 10.0000' / in.	DRAWN - JTC	REVISED -
PLOT DATE = 2/9/2016	CHECKED - JAC	REVISED -
	DATE - 02/09/2016	REVISED -

**STATE OF ILLINOIS
DEPARTMENT OF TRANSPORTATION**

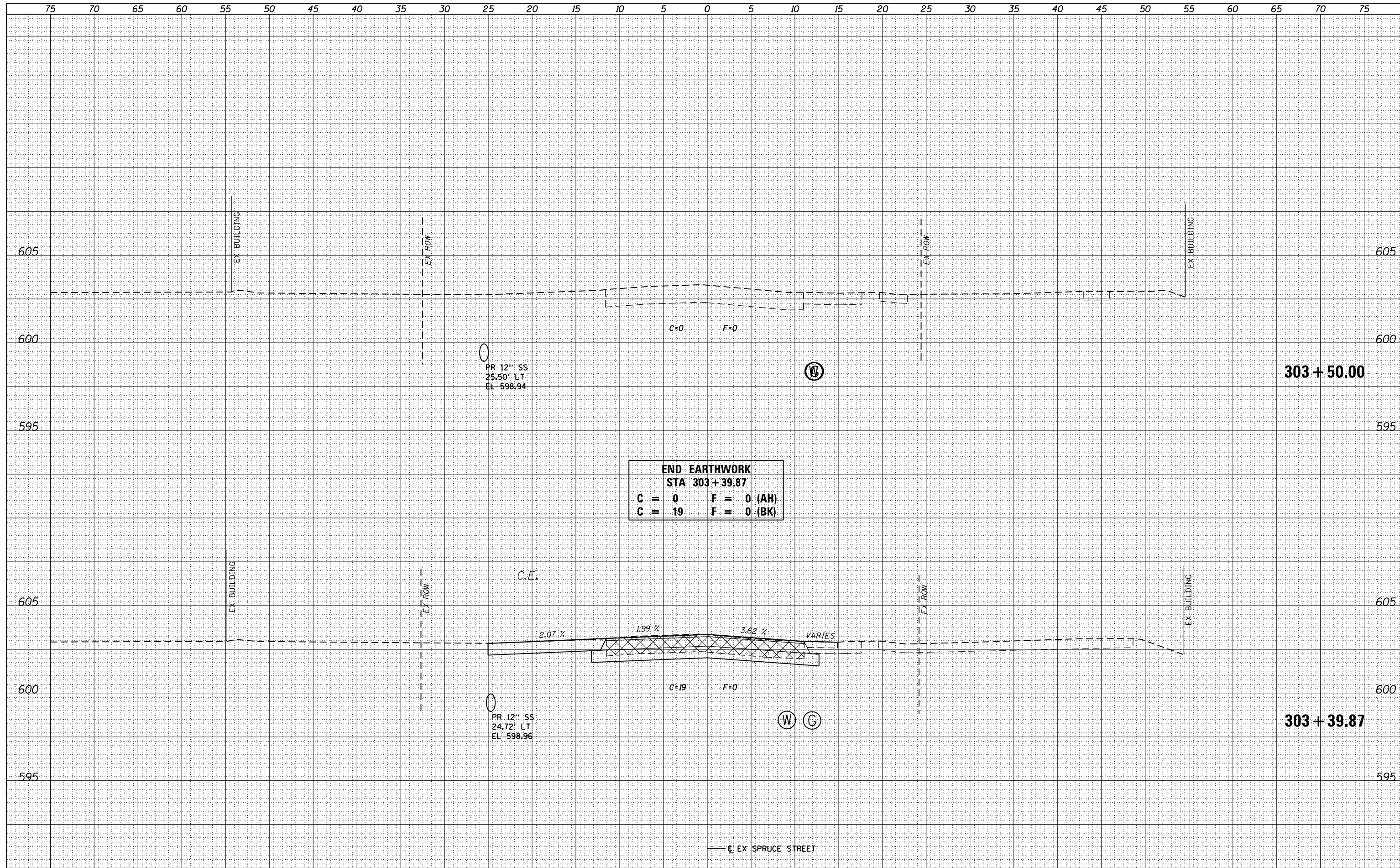
**CROSS SECTIONS
SPRUCE STREET**

SCALE: SHEET 5 OF 6 SHEETS STA. 303+00.00 TO STA. 303+25.00

F.A.P. RTE.	SECTION	COUNTY	TOTAL SHEETS	SHEET NO.
662	D6 2015-1A HSRR	SANGAMON	125	114
				CONTRACT NO. 72111
ILLINOIS FED. AID PROJECT				

BY	DATE
FINAL SURVEY	SURVEYED
NOTE BOOK	PLOTTED
NO.	TEMPLATE
	AREAS CHECKED

BY	DATE
ORIGINAL SURVEY	SURVEYED
NOTE BOOK	PLOTTED
NO.	TEMPLATE
	AREAS CHECKED



END EARTHWORK
STA 303+39.87
C = 0 F = 0 (AH)
C = 19 F = 0 (BK)

PR 12" SS
 25.50' LT
 EL 598.94

PR 12" SS
 24.72' LT
 EL 598.96

FILE NAME = D672111-shr-ssht-Spruce.dgn
 MODELNAME

USER NAME = jim.compbell	DESIGNED - JAC	REVISD -
	DRAWN - JTC	REVISD -
PLOT SCALE = 10.0000' / in.	CHECKED - JAC	REVISD -
PLOT DATE = 2/9/2016	DATE - 02/09/2016	REVISD -

STATE OF ILLINOIS
DEPARTMENT OF TRANSPORTATION

CROSS SECTIONS
SPRUCE STREET

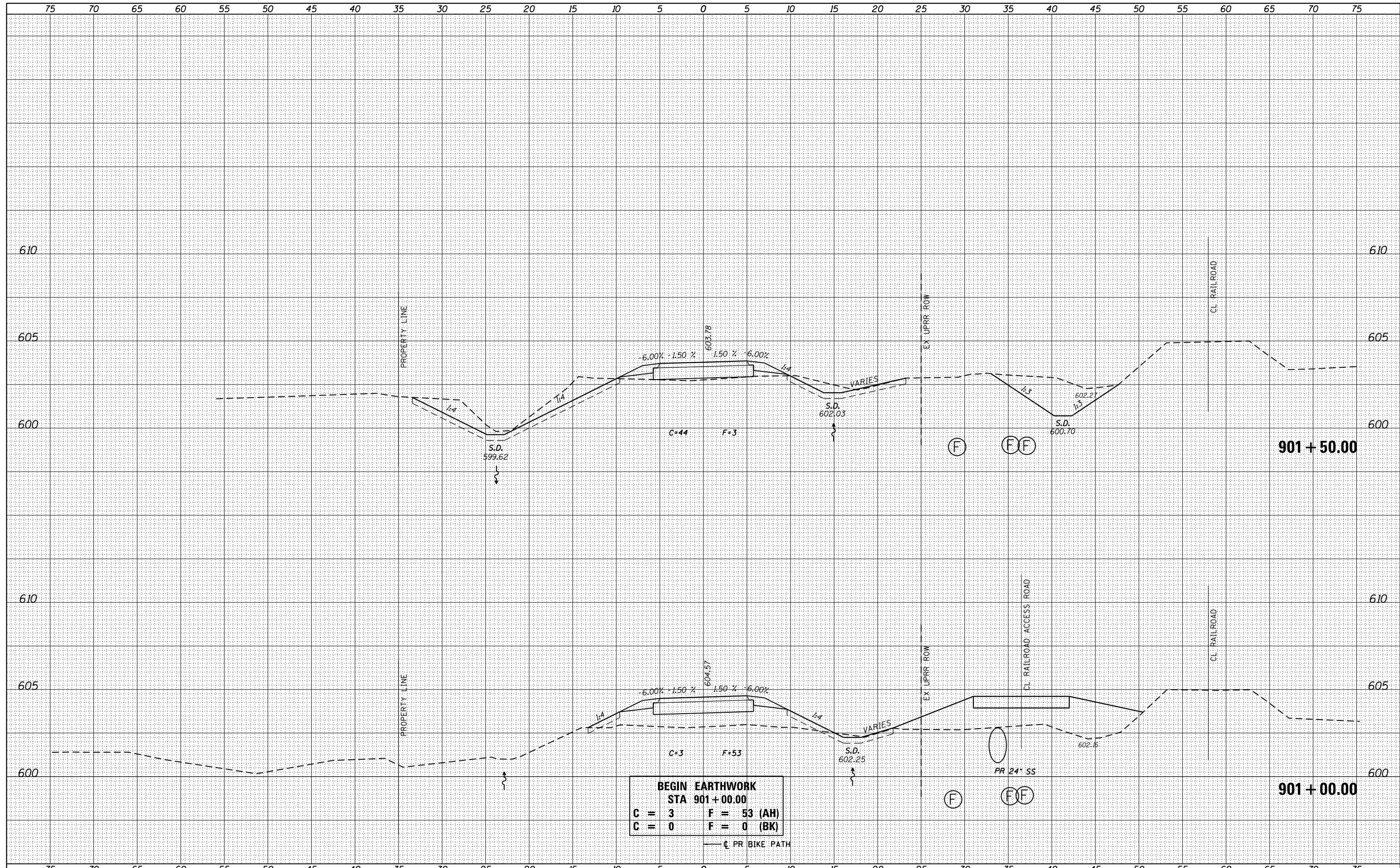
SCALE: SHEET 6 OF 6 SHEETS STA. 303+39.87 TO STA. 303+50.00

F.A.P. RTE.	SECTION	COUNTY	TOTAL SHEETS	SHEET NO.
662	D6 2015-1A HSRR	SANGAMON	125	115
CONTRACT NO. 72111				
ILLINOIS FED. AID PROJECT				

D672111-shr-ssht-Spruce.dgn 2/9/2016 10:07:57 AM

DATE	
BY	
SURVEYED	
PLOTTED	
TEMPLATE	
NOTE BOOK	
AREAS	
CHECKED	

DATE	
BY	
SURVEYED	
PLOTTED	
TEMPLATE	
NOTE BOOK	
AREAS	
CHECKED	



BEGIN EARTHWORK
STA 901+00.00
C = 3 F = 53 (AH)
C = 0 F = 0 (BK)
 — PR BIKE PATH

FILE NAME = D672111-sht-ssht-Bike.dgn
 MODELNAME

USER NAME = jim.campbell	DESIGNED - JAC	REVISED -
PLOT SCALE = 10.0000' / 1"	DRAWN - JTC	REVISED -
PLOT DATE = 2/9/2016	CHECKED - JAC	REVISED -
	DATE - 02/09/2016	REVISED -

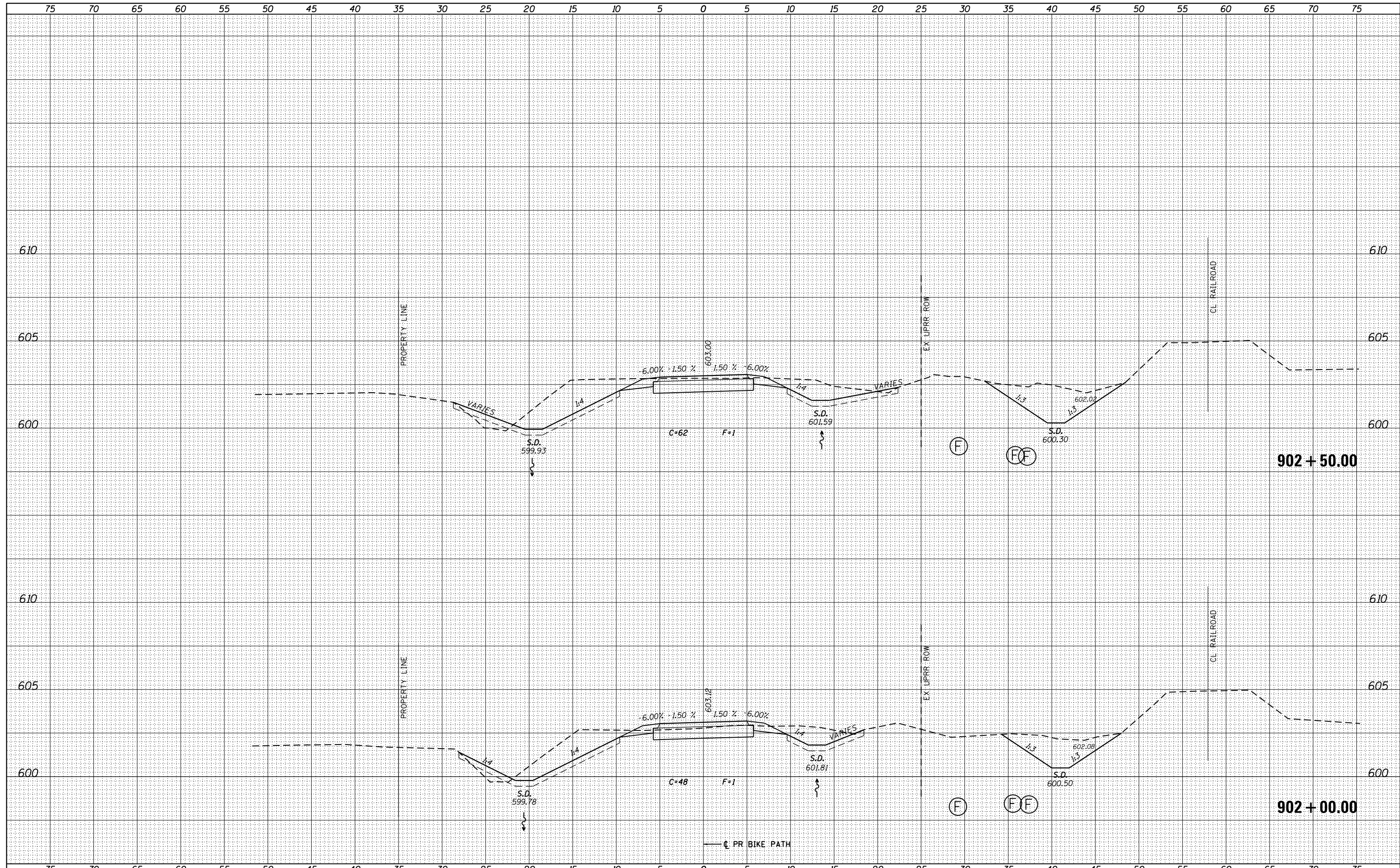
STATE OF ILLINOIS
DEPARTMENT OF TRANSPORTATION

CROSS SECTIONS	
BIKE PATH	
SCALE:	SHEET 1 OF 10 SHEETS STA. 901+00.00 TO STA. 901+50.00

F.A.P. RTE.	SECTION	COUNTY	TOTAL SHEETS	SHEET NO.
662	D6 2015-1A HSRR	SANGAMON	125	116
				CONTRACT NO. 72111
ILLINOIS FED. AID PROJECT				

DATE	
BY	
SURVEYED	
PLOTTED	
TEMPLATE	
AREAS	
CHECKED	
FINAL SURVEY	
NOTE BOOK	
NO.	

DATE	
BY	
SURVEYED	
PLOTTED	
TEMPLATE	
AREAS	
CHECKED	
ORIGINAL SURVEY	
NOTE BOOK	
NO.	



FILE NAME = D672111-sht-ssht-Bike.dgn
 MODELNAME
 D672111-sht-ssht-Bike.dgn 2/9/2016 10:08:07 AM

USER NAME = jim.campbell	DESIGNED - JAC	REVISD -
	DRAWN - JTC	REVISD -
PLOT SCALE = 10.0000' / 1"	CHECKED - JAC	REVISD -
PLOT DATE = 2/9/2016	DATE - 02/09/2016	REVISD -

STATE OF ILLINOIS
 DEPARTMENT OF TRANSPORTATION

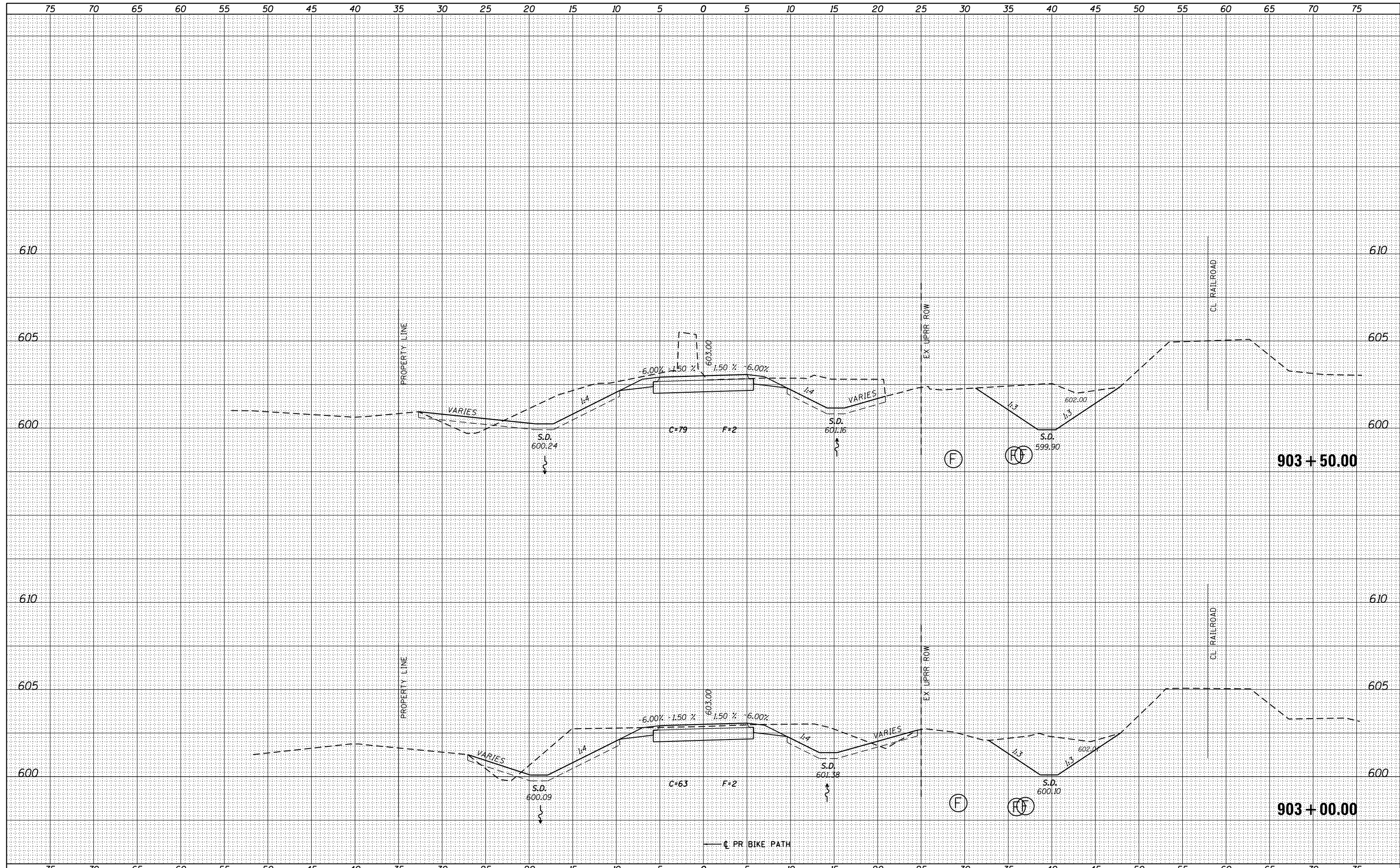
CROSS SECTIONS
 BIKE PATH

SCALE: SHEET 2 OF 10 SHEETS STA. 902+00.00 TO STA. 902+50.00

F.A.P. RTE.	SECTION	COUNTY	TOTAL SHEETS	SHEET NO.
662	D6 2015-1A HSRR	SANGAMON	125	117
				CONTRACT NO. 72111
ILLINOIS FED. AID PROJECT				

DATE	
BY	
SURVEYED	
PLOTTED	
TEMPLATE	
AREAS	
CHECKED	
NO.	

DATE	
BY	
SURVEYED	
PLOTTED	
TEMPLATE	
AREAS	
CHECKED	
NO.	



FILE NAME = D672111-sht-ssht-Bike.dgn
 MODELNAME

USER NAME = jim.campbell	DESIGNED - JAC	REVISED -
	DRAWN - JTC	REVISED -
PLOT SCALE = 10.0000' / in.	CHECKED - JAC	REVISED -
PLOT DATE = 2/9/2016	DATE - 02/09/2016	REVISED -

**STATE OF ILLINOIS
DEPARTMENT OF TRANSPORTATION**

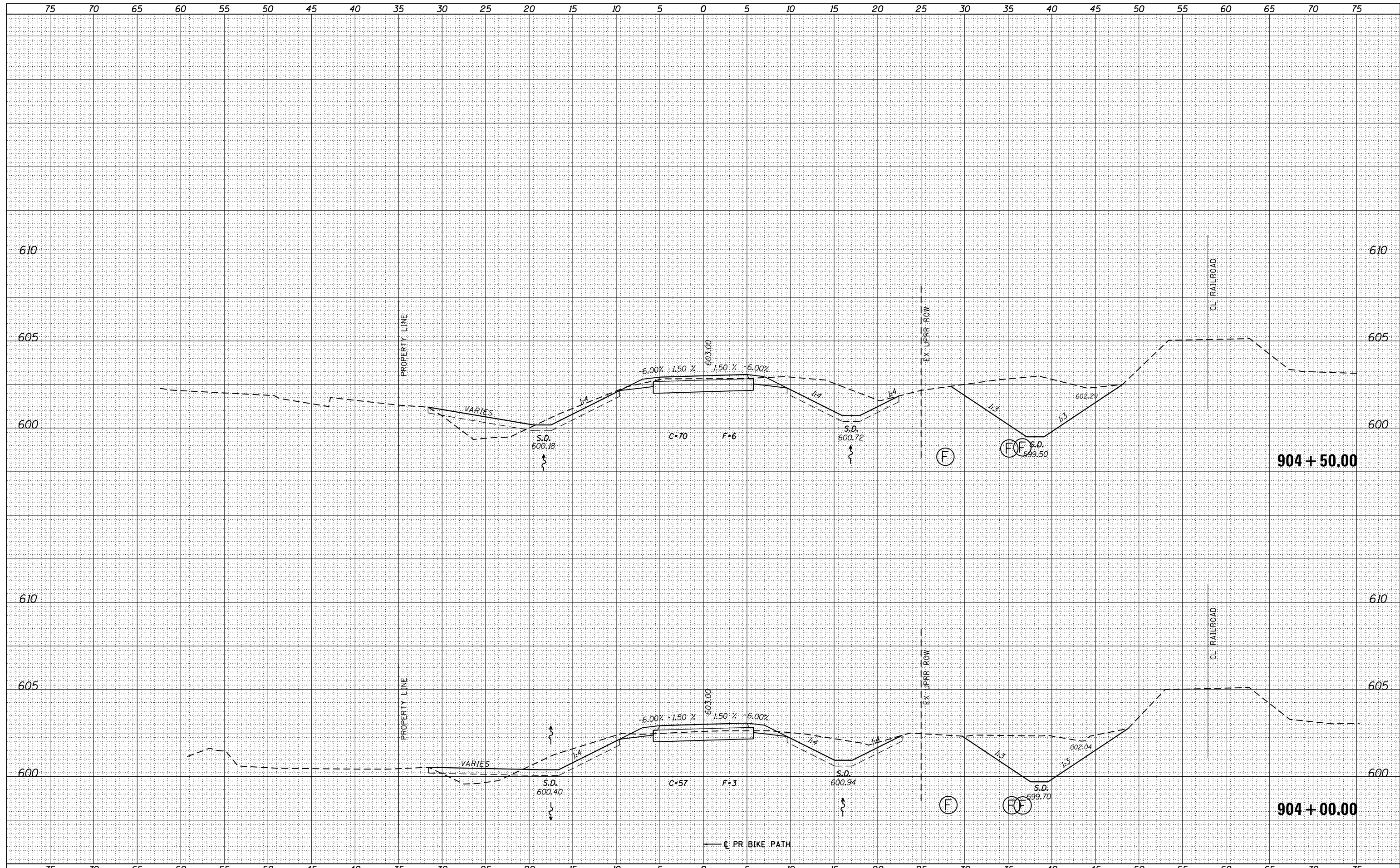
**CROSS SECTIONS
BIKE PATH**

SCALE: SHEET 3 OF 10 SHEETS STA. 903+00.00 TO STA. 903+50.00

F.A.P. RTE.	SECTION	COUNTY	TOTAL SHEETS	SHEET NO.
662	D6 2015-1A HSRR	SANGAMON	125	118
CONTRACT NO. 72111				
ILLINOIS FED. AID PROJECT				

DATE	
BY	
SURVEYED	
PLOTTED	
TEMPLATE	
NOTE BOOK	
AREAS CHECKED	
NO.	

DATE	
BY	
SURVEYED	
PLOTTED	
TEMPLATE	
NOTE BOOK	
AREAS CHECKED	
NO.	



FILE NAME = D672111-sht-ssht-Bike.dgn
 MODELNAME

USER NAME = jim.campbell	DESIGNED - JAC	REVISED -
PLOT SCALE = 10.0000' / 1"	DRAWN - JTC	REVISED -
PLOT DATE = 2/9/2016	CHECKED - JAC	REVISED -
	DATE - 02/09/2016	REVISED -

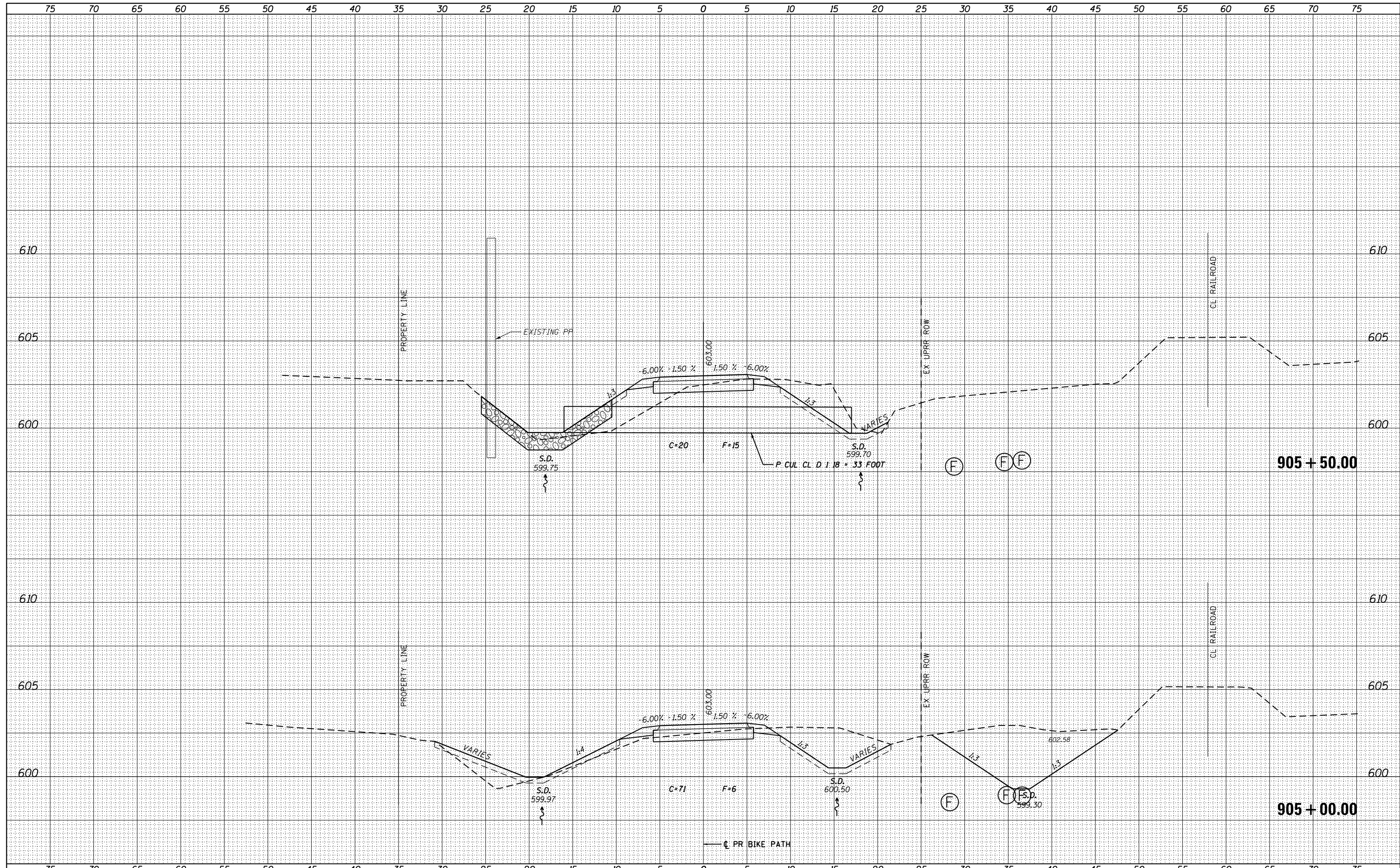
**STATE OF ILLINOIS
DEPARTMENT OF TRANSPORTATION**

**CROSS SECTIONS
BIKE PATH**
 SCALE: SHEET 4 OF 10 SHEETS STA. 904+00.00 TO STA. 904+50.00

F.A.P. RTE.	SECTION	COUNTY	TOTAL SHEETS	SHEET NO.
662	D6 2015-1A HSRR	SANGAMON	125	119
				CONTRACT NO. 72111
ILLINOIS FED. AID PROJECT				

DATE	
BY	
SURVEYED	
PLOTTED	
TEMPLATE	
NOTE BOOK	
AREAS CHECKED	
NO.	

DATE	
BY	
SURVEYED	
PLOTTED	
TEMPLATE	
NOTE BOOK	
AREAS CHECKED	
NO.	



FILE NAME = D672111-sht-ssht-Bike.dgn
 MODELNAME

USER NAME = jim.campbell	DESIGNED - JAC	REVISD -
PLOT SCALE = 10.0000' / in.	DRAWN - JTC	REVISD -
PLOT DATE = 2/9/2016	CHECKED - JAC	REVISD -
	DATE - 02/09/2016	REVISD -

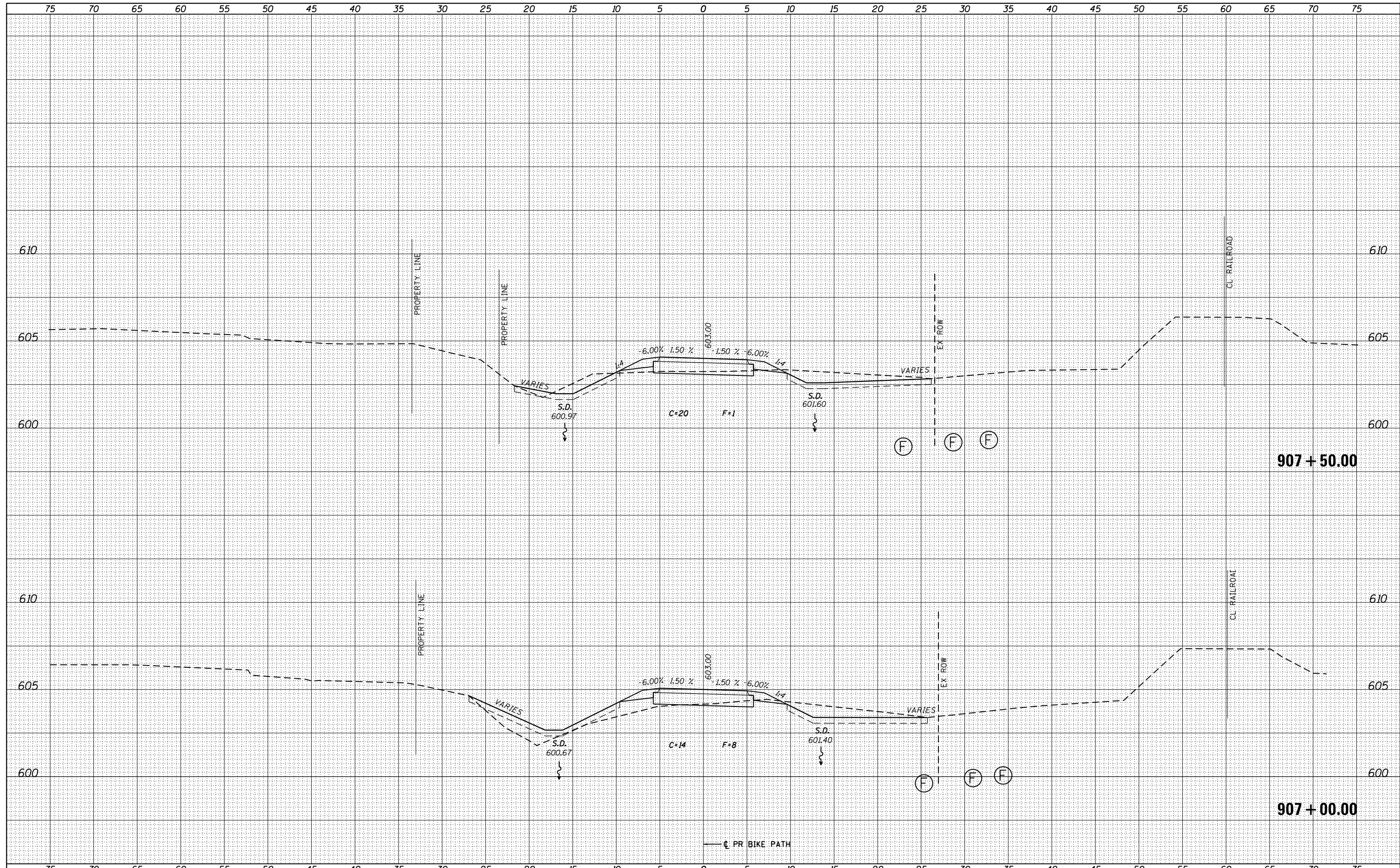
**STATE OF ILLINOIS
DEPARTMENT OF TRANSPORTATION**

**CROSS SECTIONS
BIKE PATH**
 SCALE: SHEET 5 OF 10 SHEETS STA. 905+00.00 TO STA. 905+50.00

F.A.P. RTE.	SECTION	COUNTY	TOTAL SHEETS	SHEET NO.
662	D6 2015-1A HSRR	SANGAMON	125	120
				CONTRACT NO. 72111
ILLINOIS FED. AID PROJECT				

DATE	
BY	
FINAL SURVEY	SURVEYED
NOTE BOOK	PLOTTED
NO.	TEMPLATE
	AREAS CHECKED
	AREAS CHECKED

DATE	
BY	
ORIGINAL SURVEY	SURVEYED
NOTE BOOK	PLOTTED
NO.	TEMPLATE
	AREAS CHECKED
	AREAS CHECKED



FILE NAME = D672111-sht-ssht-Bike.dgn
 MODELNAME

USER NAME = jim.campbell	DESIGNED - JAC	REVISIED -
DESIGNED - JAC	DRAWN - JTC	REVISIED -
PLLOT SCALE = 10.0000' / in.	CHECKED - JAC	REVISIED -
PLLOT DATE = 2/9/2016	DATE - 02/09/2016	REVISIED -

**STATE OF ILLINOIS
 DEPARTMENT OF TRANSPORTATION**

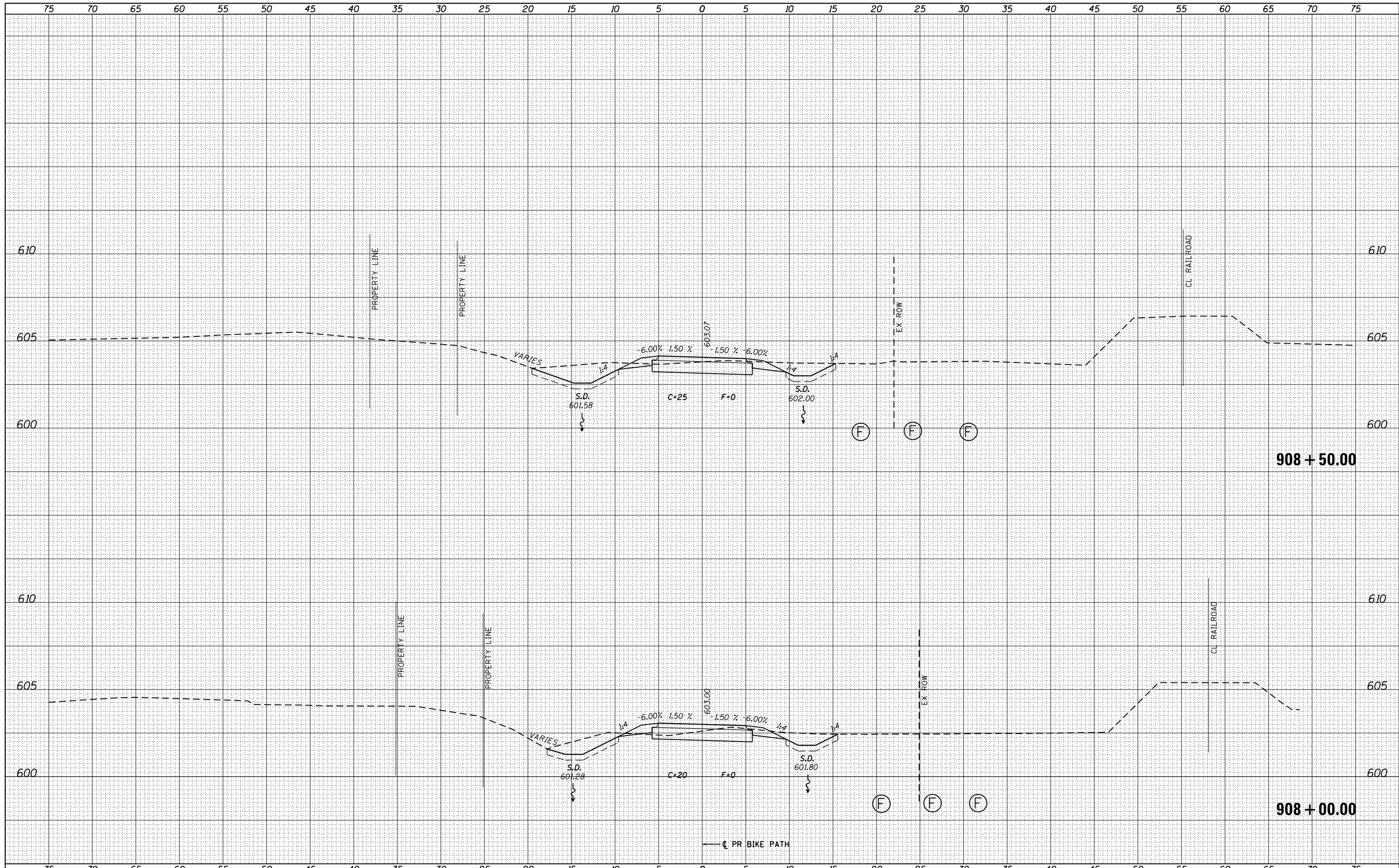
**CROSS SECTIONS
 BIKE PATH**

SCALE: SHEET 7 OF 10 SHEETS STA. 907+00.00 TO STA. 907+50.00

F.A.P. RTE. 662	SECTION D6 2015-1A HSRR	COUNTY SANGAMON	TOTAL SHEETS 125	SHEET NO. 122
CONTRACT NO. 72111				
ILLINOIS FED. AID PROJECT				

DATE	BY

DATE	BY



FILE NAME = D672111-sht-ssht-Bike.dgn
 MODELNAME
 D672111-sht-ssht-Bike.dgn 2/9/2016 10:08:09 AM

USER NAME = jim.campbell	DESIGNED - JAC	REVISED -
	DRAWN - JTC	REVISED -
PLOT SCALE = 10.0000' / in.	CHECKED - JAC	REVISED -
PLOT DATE = 2/9/2016	DATE - 02/09/2016	REVISED -

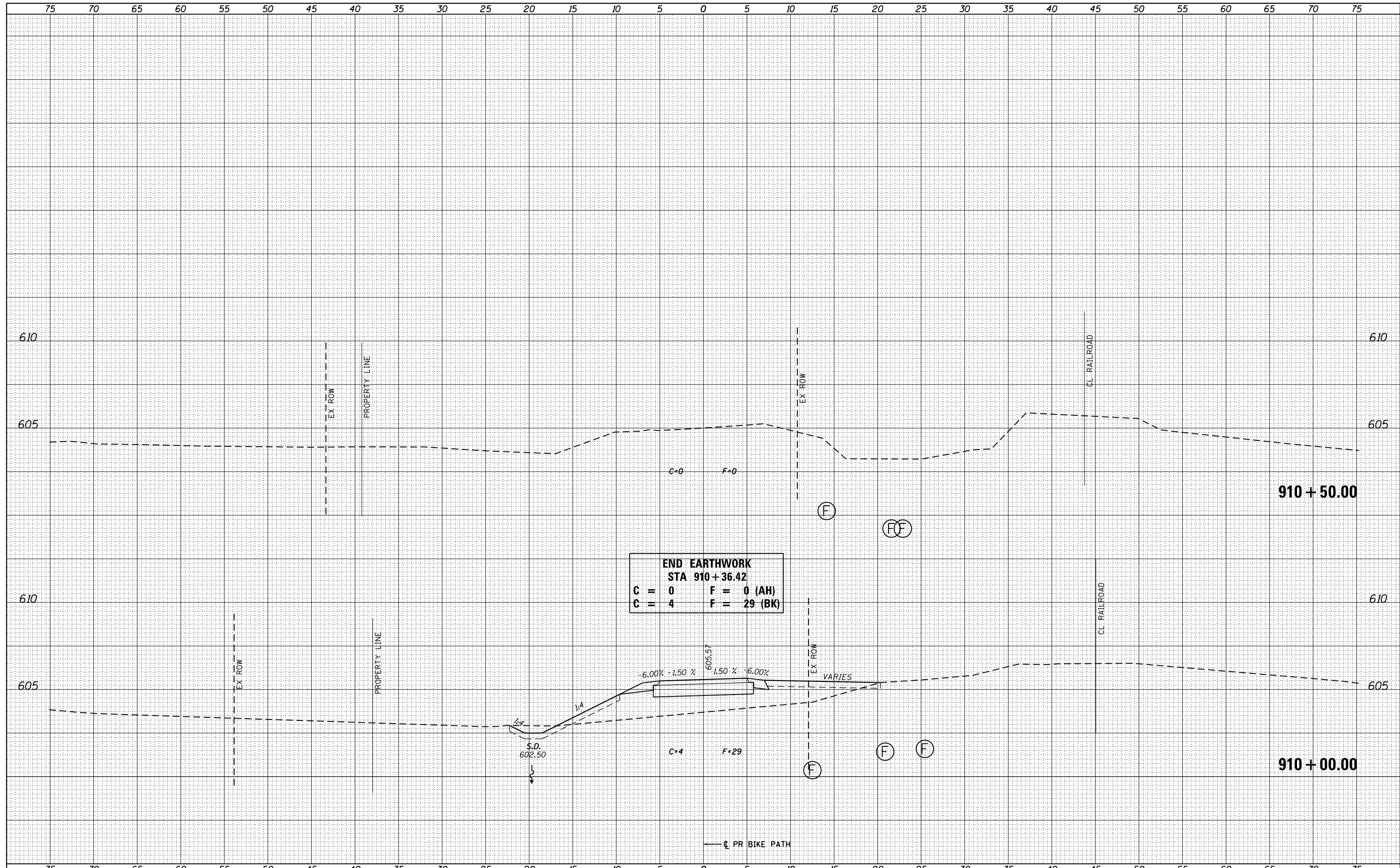
**STATE OF ILLINOIS
 DEPARTMENT OF TRANSPORTATION**

**CROSS SECTIONS
 BIKE PATH**
 SCALE: SHEET 8 OF 10 SHEETS STA. 908+00.00 TO STA. 908+50.00

F.A.P. RTE.	SECTION	COUNTY	TOTAL SHEETS	SHEET NO.
662	D6 2015-1A HSRR	SANGAMON	125	123
CONTRACT NO. 72111			ILLINOIS FED. AID PROJECT	

DATE	
BY	
FINAL SURVEY	SURVEYED
NOTE BOOK NO.	PLOTTED
	TEMPLATE
	AREAS CHECKED

DATE	
BY	
ORIGINAL SURVEY	SURVEYED
NOTE BOOK NO.	PLOTTED
	TEMPLATE
	AREAS CHECKED



END EARTHWORK
STA 910+36.42
C = 0 F = 0 (AH)
C = 4 F = 29 (BK)

FILE NAME = D672111-sht-ssht-Bike.dgn
 MODELNAME

USER NAME = jim.campbell	DESIGNED - JAC	REVISED -
PLOT SCALE = 10.0000' / in.	DRAWN - JTC	REVISED -
PLOT DATE = 2/9/2016	CHECKED - JAC	REVISED -
	DATE - 02/09/2016	REVISED -

STATE OF ILLINOIS
DEPARTMENT OF TRANSPORTATION

CROSS SECTIONS	
BIKE PATH	
SCALE:	SHEET 10 OF 10 SHEETS STA. 910+00.00 TO STA. 910+50.00

F.A.P. RTE.	SECTION	COUNTY	TOTAL SHEETS	SHEET NO.
662	D6 2015-1A HSRR	SANGAMON	125	125
CONTRACT NO. 72111				
ILLINOIS FED. AID PROJECT				