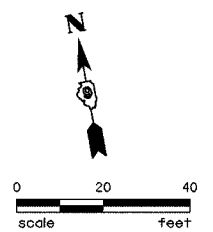
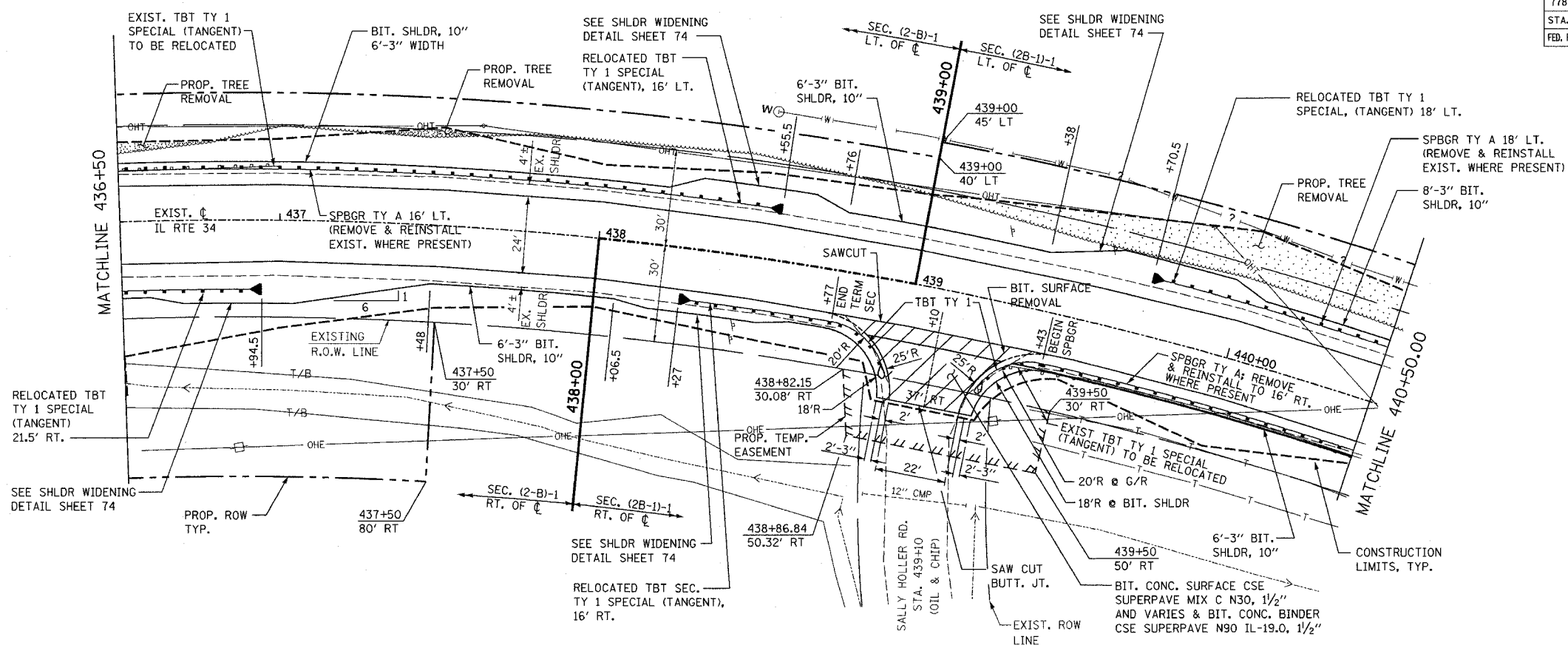


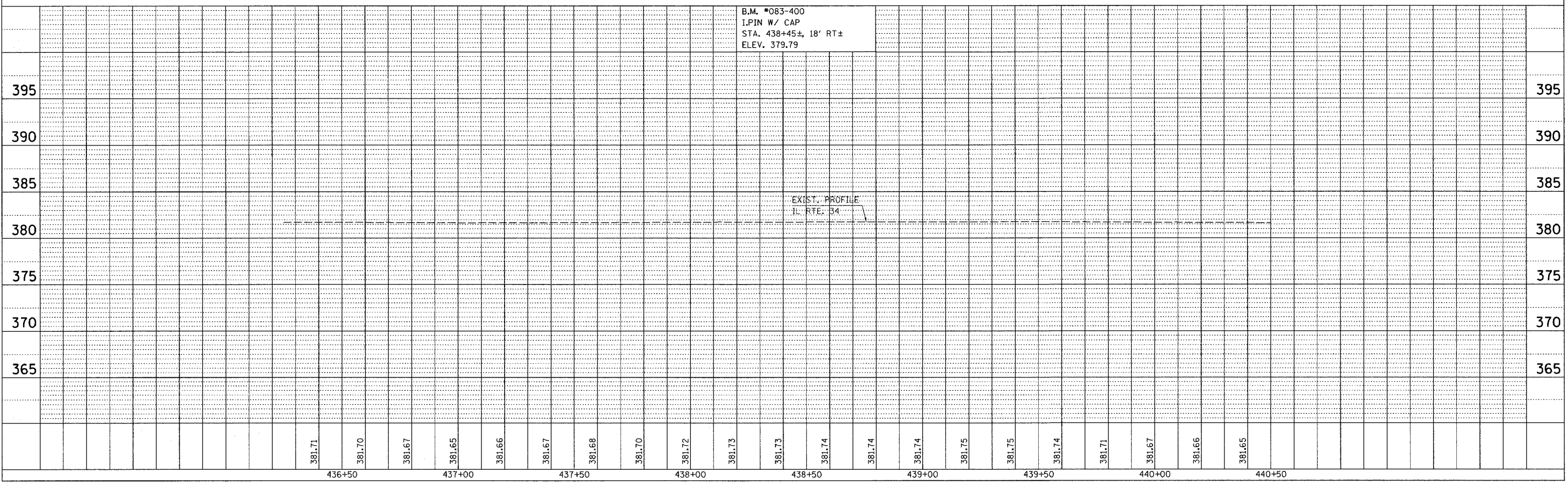
F.A.P. RTE.	SECTION	COUNTY	TOTAL SHEETS	SHEET NO.
778	(2-B)-1	SALINE	74	11
STA. 436+50		TO STA. 440+50		
FED. ROAD DIST. NO. 9 ILLINOIS FED. AID PROJECT				



EXIST. RTE 34  
 PI STA. = 438+50.65  
 $\Delta = 34^\circ 11' 51''$  (RT)  
 $D = 5^\circ 05' 12''$   
 $R = 1,126.42'$   
 $T = 346.51'$   
 $L = 672.31'$   
 $E = 52.09'$   
 P.C. STA. = 435+04.15  
 P.T. STA. = 441+76.46

PLAN	DATE
SURVEYED	
NOTED	
BY	

PROFILE	DATE
SURVEYED	
NOTED	
BY	



IL 34 PLAN & PROFILE