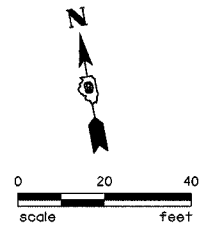
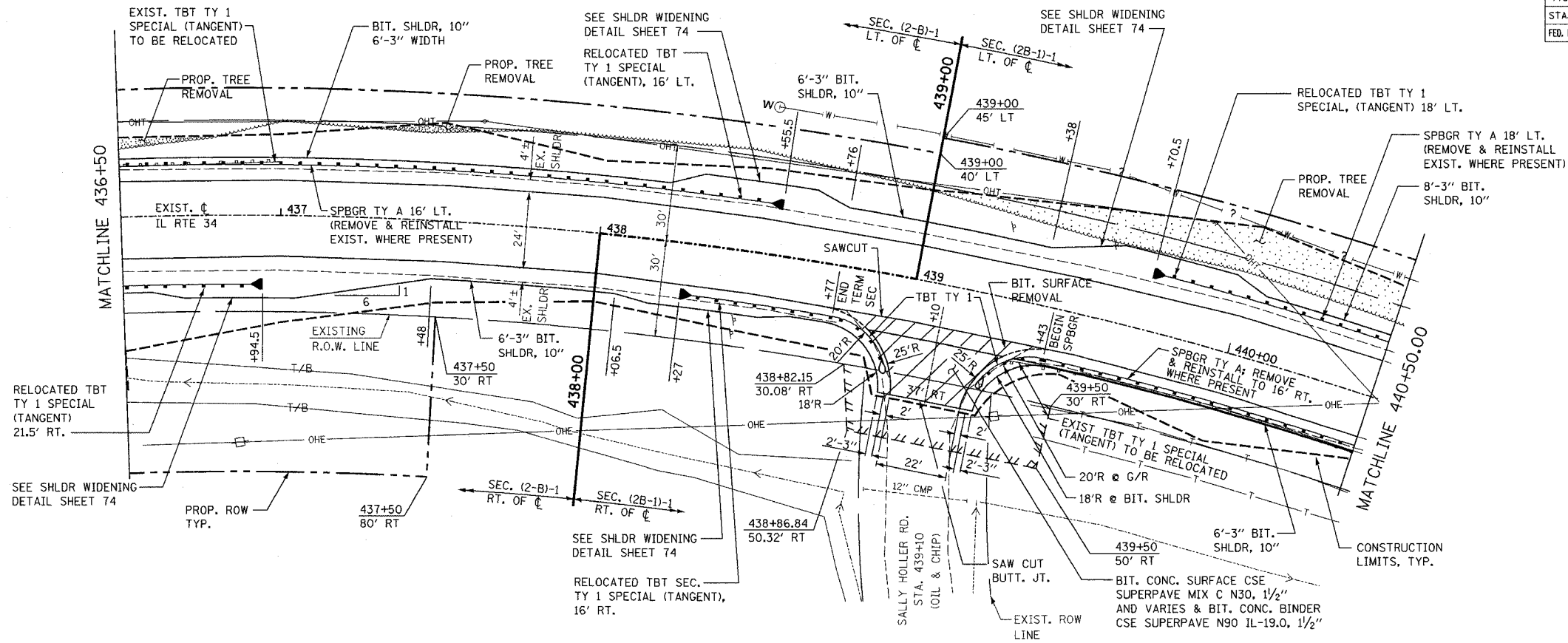


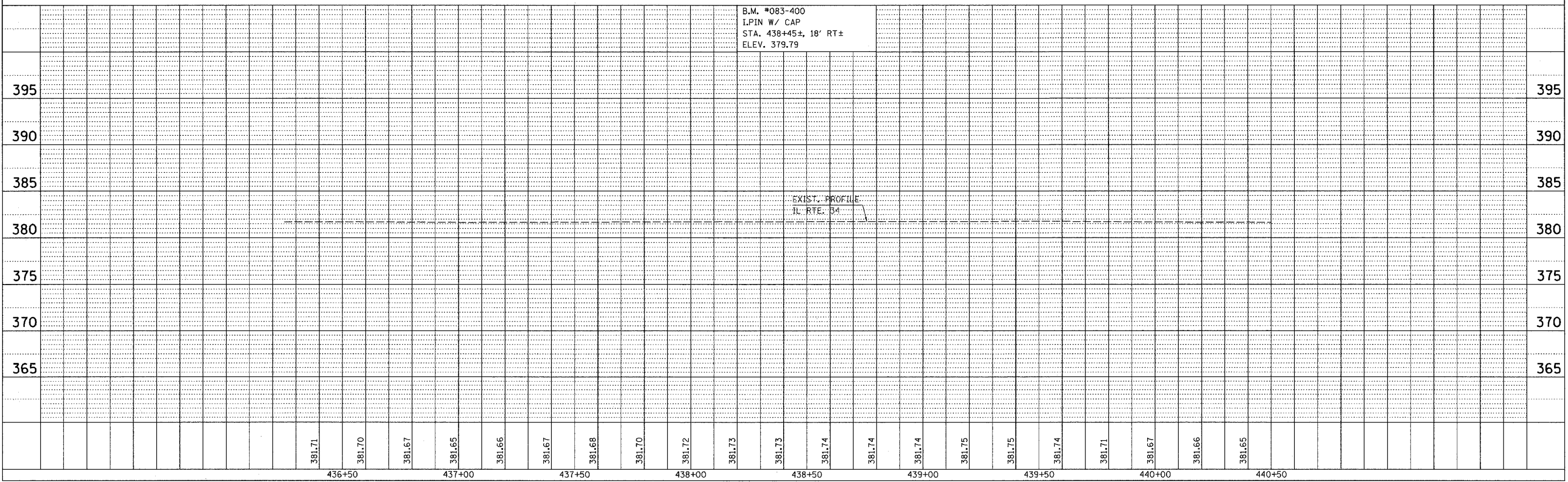
F.A.P. RTE.	SECTION	COUNTY	TOTAL SHEETS	SHEET NO.
778	(2B-1)-1	SALINE	74	35
STA. 436+50		TO STA. 440+50		
FED. ROAD DIST. NO. 9 ILLINOIS FED. AID PROJECT				



EXIST. RTE 34
 PI STA. = 438+50.65
 $\Delta = 34^\circ 11' 51''$ (RT)
 $D = 5^\circ 05' 12''$
 $R = 1,126.42'$
 $T = 346.51'$
 $L = 672.31'$
 $E = 52.09'$
 P.C. STA. = 435+04.15
 P.T. STA. = 441+76.46

PLAN	SURVEYED	BY	DATE
	ALIGNED		
	NOTED		
	RT. OF WAY CHECKED		
	PAID FILE NAME		

PROFILE	SURVEYED	BY	DATE
	POINTS CHECKED		
	B.M. NOTED		
	STRUCTURE NOTATIONS OK'D		



IL 34 PLAN & PROFILE