

98807

F.A.U. RTE.	SECTION	COUNTY	TOTAL SHEETS	SHEET NO.
US 51	4-1	JACKSON	26	1

STATE OF ILLINOIS
DEPARTMENT OF TRANSPORTATION
DIVISION OF HIGHWAYS

**PROPOSED
HIGHWAY PLANS**

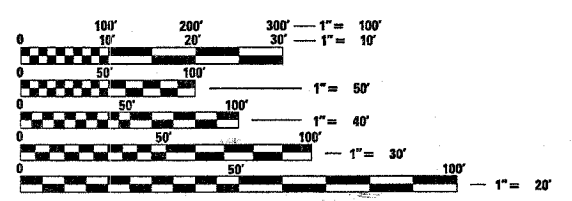
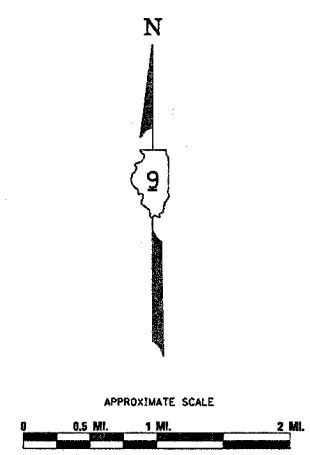
F.A.P. 322 (U.S. ROUTE 51)
SECTION 4-1
PROJECT NO. ACF-0322(068)
JACKSON COUNTY
C-99-049-03

FOR INDEX OF SHEETS, SEE SHEET NO. 2
FOR SUMMARY OF QUANTITIES, SEE SHEET NO. 4 AND 5

TRAFFIC DATA

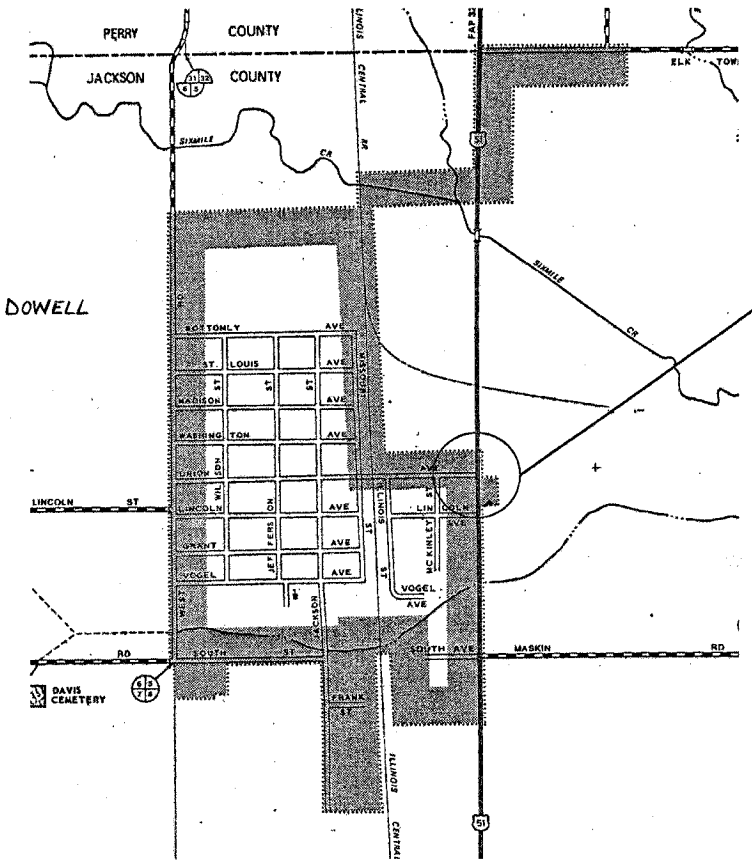
TRAFFIC DATA IN JACKSON COUNTY
US 51 NORTH OF INTERSECTION: 2003 ADT = 7,300 WITH 8.4% TRUCKS
US 51 SOUTH OF INTERSECTION: 2003 ADT = 7,100 WITH 8.7% TRUCKS
UNION STREET WEST OF INTERSECTION: 2003 ADT = 1,300 WITH 4.3% TRUCKS

TOWNSHIP
ELKVILLE



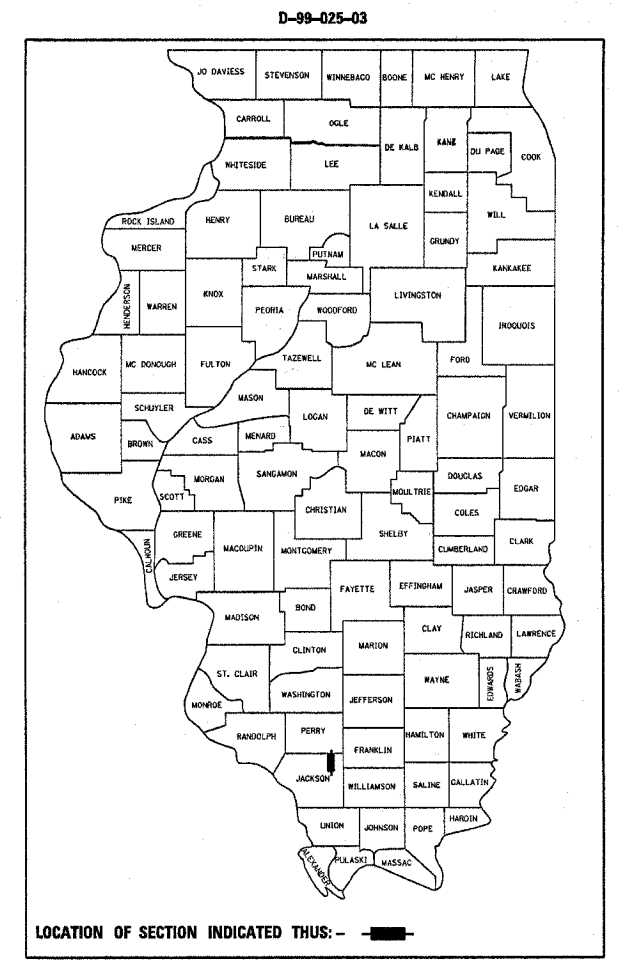
FULL SIZE PLANS HAVE BEEN PREPARED USING STANDARD ENGINEERING SCALES. REDUCED SIZED PLANS WILL NOT CONFORM TO STANDARD SCALES. IN MAKING MEASUREMENTS ON REDUCED PLANS, THE ABOVE SCALES MAY BE USED.

J.U.L.I.E.
JOINT UTILITY LOCATION INFORMATION FOR EXCAVATION
1-800-892-0123 or www.juliecall.com



PROJECT LOCATION
PROJECT BEGINS STA 756+32.47
PROJECT ENDS STA 772+61.77

GROSS LENGTH OF PROJECT = 1,629.3 FT = 0.308 MILES
NET LENGTH OF PROJECT = 1,629.3 FT = 0.308 MILES



LOCATION OF SECTION INDICATED THUS: — ■ —

STATE OF ILLINOIS
DEPARTMENT OF TRANSPORTATION
DIVISION OF HIGHWAYS

SUBMITTED February 10, 2004
Thomas J. [Signature]
DISTRICT ENGINEER

March 19, 2004
[Signature]
ENGINEER OF DESIGN AND ENVIRONMENT

March 19, 2004
[Signature]
DIRECTOR, DIVISION OF HIGHWAYS

**PRINTED BY THE AUTHORITY
OF THE STATE OF ILLINOIS**

PROJECT ENGINEER: CARRIE NELSEN
SQUAD LEADER: TERRI MILLER
(618) 549-2171
CENTREX 782-4554

CONTRACT NO. 98807