

F.A.P. RTE.	SECTION	COUNTY	TOTAL SHEETS	SHEET NO.
331	5-(2,3) I-1, TS-2	JACKSON	94	1

95 total sheets

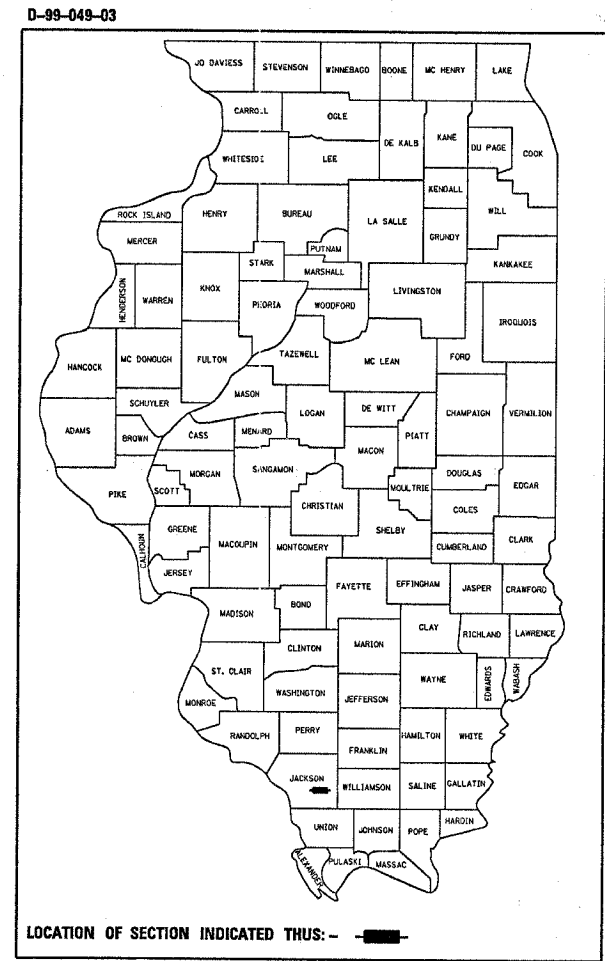
STATE OF ILLINOIS
DEPARTMENT OF TRANSPORTATION
DIVISION OF HIGHWAYS
**PROPOSED
HIGHWAY PLANS**

FAP ROUTE 331 (ILL. ROUTE 13)
SECTION 5-(2,3) I-1, TS-2

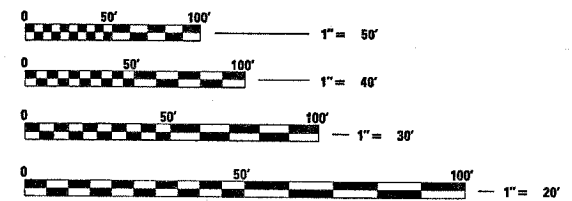
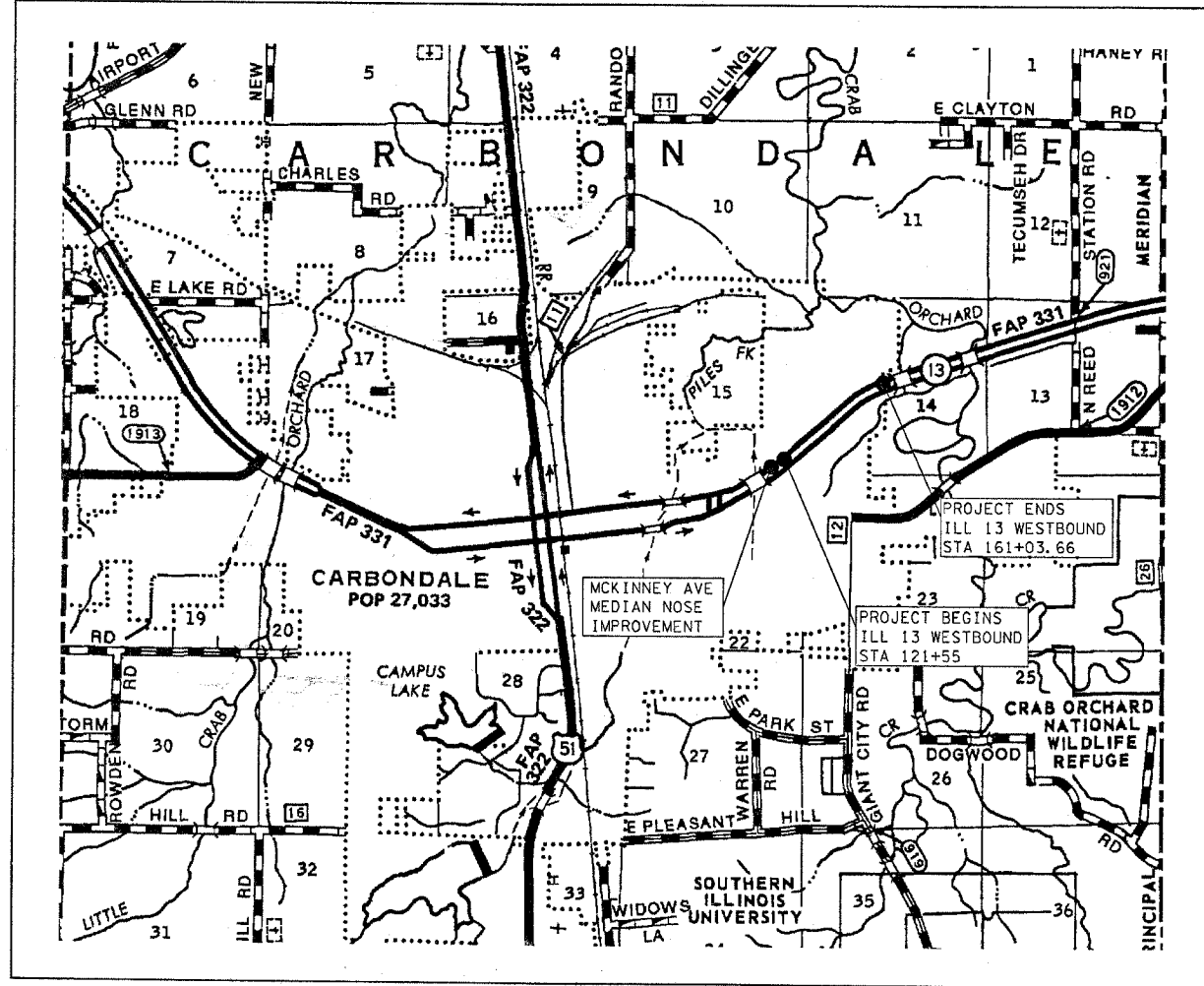
JACKSON COUNTY
C-99-083-03

FOR INDEX OF SHEETS, SEE SHEET NO. 2
FOR SUMMARY OF QUANTITIES, SEE SHEET NO. 3 & 4

APPROACH	ADT (2003)	% TRUCKS
GIANT CITY RD. SOUTH OF ILL 13	14,400	3%
ILL 13 EAST OF GIANT CITY RD.	29,800	5%
GIANT CITY RD. NORTH OF ILL 13	13,600	2%
ILL 13 WEST OF GANT CITY RD.	23,900	6%



LOCATION OF SECTION INDICATED THUS: ———



FULL SIZE PLANS HAVE BEEN PREPARED USING STANDARD ENGINEERING SCALES. REDUCED SIZED PLANS WILL NOT CONFORM TO STANDARD SCALES. IN MAKING MEASUREMENTS ON REDUCED PLANS, THE ABOVE SCALES MAY BE USED.

J.U.L.I.E.
JOINT UTILITY LOCATION INFORMATION FOR EXCAVATION
1-800-892-0123 or www.julie1call.com

CARBONDALE TOWNSHIP
CONTRACT NO. 98833

GROSS LENGTH OF PROJECT = .82 MILES
NET LENGTH OF PROJECT = .82 MILES

STATE OF ILLINOIS
DEPARTMENT OF TRANSPORTATION
DIVISION OF HIGHWAYS

SUBMITTED *February 20, 2004*
Thomas J. Ziemer DISTRICT ENGINEER

March 19, 2004
Michael J. Blum ENGINEER OF DESIGN AND ENVIRONMENT

March 19, 2004
Walter A. Mordue DIRECTOR, DIVISION OF HIGHWAYS

**PRINTED BY THE AUTHORITY
OF THE STATE OF ILLINOIS**

PROJECT ENGINEER: SUSAN POE
SQUAD LEADER: SUSAN POE
(618) 549-2171
CENTREX 782-4554