

VAR RTE	SECTION	COUNTY	TOTAL SHEETS	SHEET NO.
D4 BRIDGE DECK SEALING 2021			11	1
ILLINOIS		CONTRACT NO. 68F68		

** FULTON, PEORIA, AND WOODFORD

D-94-058-20

INDEX OF SHEETS: 04-23-2021 LETTING ITEM 149

- 1 COVER SHEET
- 2 COMMITMENTS, GENERAL NOTES, AND JOB SPECIFIC NOTES
- 3 SUMMARY OF QUANTITIES
- 4 TYPICAL BRIDGE DECK SECTION
- 5-11 SCHEDULE OF QUANTITIES

STATE OF ILLINOIS
DEPARTMENT OF TRANSPORTATION

**PROPOSED
HIGHWAY PLANS**


VARIOUS ROUTES
SECTION D4 BRIDGE DECK SEALING 2021
PROJECT STP-XPPR(033)
VARIOUS COUNTIES
C-94-090-20

HIGHWAY STANDARDS:

- 701006-05
- 701201-05
- 701301-04
- 701400-10
- 701406-12
- 701411-09
- 701426-09
- 701428-01
- 701456-05
- 701602-10
- 701901-08

DISTRICT STANDARDS:

NONE

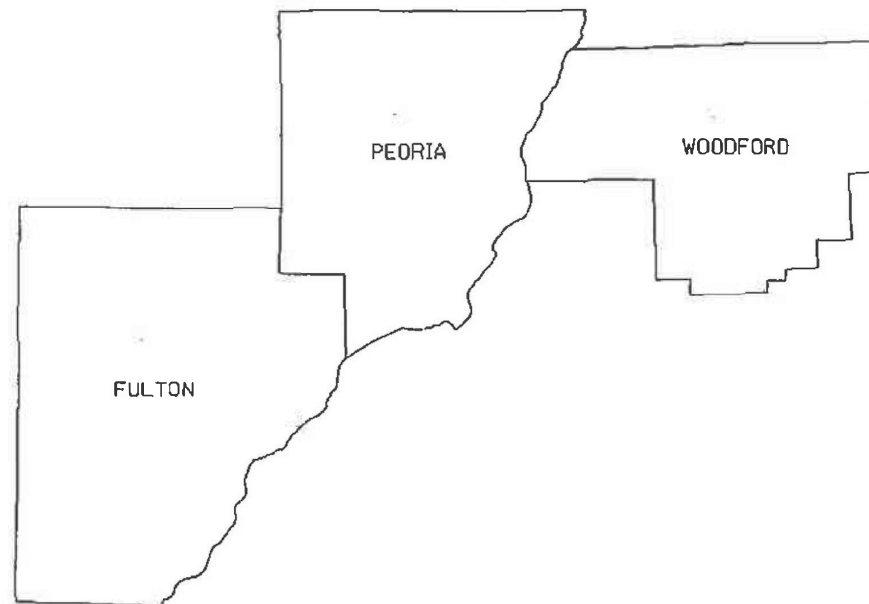


FULL SIZE PLANS HAVE BEEN PREPARED USING STANDARD ENGINEERING SCALES. REDUCED SIZED PLANS WILL NOT CONFORM TO STANDARD SCALES. IN MAKING MEASUREMENTS ON REDUCED PLANS, THE ABOVE SCALES MAY BE USED.

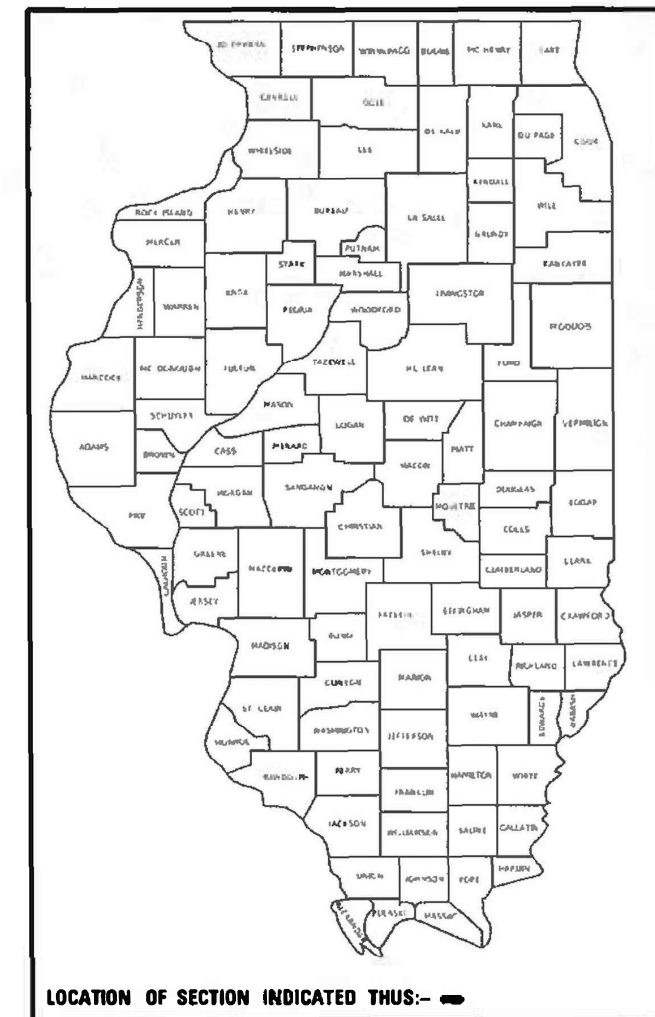
J.U.L.I.E.
JOINT UTILITY LOCATION INFORMATION FOR EXCAVATION
1-800-892-0123
OR 811

PROJECT ENGINEER: RICHARD DOTSON (309) 671-3455
PROJECT MANAGER: MICHAEL JACOBS (309) 671-3460

CATALOG NO. 036066-00D
CONTRACT NO. 68F68



GROSS LENGTH = NA
NET LENGTH = NA



DESCRIPTION OF WORK:
THIS PROJECT CONSISTS OF BRIDGE DECK SEALING ON VARIUS STRUCTURE THROUGHOUT DISTRICT 4.

STATE OF ILLINOIS
DEPARTMENT OF TRANSPORTATION

SUBMITTED January 28, 2021
Richard A. Jacobs REGIONAL ENGINEER

March 19, 2021
Scott A. Clark
ENGINEER OF DESIGN AND ENVIRONMENT

March 19, 2021
James J. Gorman
DIRECTOR OF HIGHWAYS PROJECT IMPLEMENTATION 13

PRINTED BY THE AUTHORITY
OF THE STATE OF ILLINOIS

BRIDGE DECK CONCRETE SEALER (6 OF 6)							
SN	FacilityCarried	FeatureCrossed	Location	BRIDGE DECK LENGTH (FOOT)	BRIDGE DECK WIDTH (FOOT)	BRIDGE DECK AREA (SQ FT)	PARAPET AREA (SQ FT)
1020053	I-39/US 51 NB	PANTHER CREEK	4.4 MI N OF US 24	165.00	40.10	6616.50	1211.1
1020054	FAS 359 ROANOKE RD	I-39/US 51	3.5 MI N OF US24	231.00	34.00	7854.00	1695.5
1020055	I-39/US 51 SB	E BR PANTHER CR	1.9 MI N US 24	92.00	40.10	3689.20	675.3
1020056	I-39/US 51 NB	E BR PANTHER CR	1.9 MI N OF US 24	92.00	40.10	3689.20	675.3
1020057	TR 165	I-39, US 51	1 MI N OF US 24	231.00	30.10	6953.10	1695.5
1020058	I-39, US 51 SB	US 24 & TP&W RR	.5 MI W OF IL 251	453.40	40.30	18272.02	3264.48
1020059	I-39, US 51 NB	US 24 & TP&W RR	.5 MI W OF IL 251	453.40	44.90	20357.66	3264.48
1020060	TR 207	I-39, US 51	2 MI S OF US 24	227.00	30.00	6810.00	1666.2
1020061	CH 9 KAPPA RD	1-39, US 51	4.1 MI S OF US 24	258.00	34.00	8772.00	1893.7
1020062	TR 229	I-39, US 51	5.2 MI S OF US 24	220.00	30.00	6600.00	1614.8
1020063	ILL 26	RICHLAND CREEK	10.18 MI S OF ILL 17	179.50	44.00	7898.00	1317.5
1020067	ILL 26	SNAG CREEK	7.3 MI S OF ILL 17	90.50	32.10	2905.00	664.3
1020068	FAS 2370(IL 26)	BLUE CREEK	S Edge of Spring Bay	131.50	36.00	4734.00	1201
1020069	IL 251	EAST PANTHER CREEK	6.45 MI S OF ILL 116	119.00	32.00	3808.00	1113
1020080	IL 117	WALNUT CR	1.26 MI S OF US 24	125.00	58.80	6809.50	1409.7
1020081	IL 251 FAS 1360	PANTHER CREEK	3.4 MI S OF IL 116	153.70	32.00	4918.00	1356
1020082	ILL 89	SNAG CREEK	9.5 MI N OF ILL 116	80.70	30.00	2421.00	845
PAGE 6 SUBTOTAL						123107.18	25562.86
PAGE 6 TOTAL						148670.04	
GRAND TOTAL						1399541.00	

** FULTON, PEORIA, AND WOODFORD

USER NAME = letemowe	DESIGNED -	REVISED -	STATE OF ILLINOIS DEPARTMENT OF TRANSPORTATION	SCHEDULE OF QUANTITIES			VAR. RTE.	SECTION	COUNTY	TOTAL SHEETS	SHEET NO.
PLOT SCALE = 60000.0000' / in.	DRAWN -	REVISED -					D4 BRIDGE DECK SEALING 2021	**	11	10	
PLOT DATE = 1/29/2021	CHECKED -	REVISED -		SCALE:	SHEET 6	OF 7	SHEETS	STA.	TO STA.	CONTRACT NO. 68F68	
	DATE -	REVISED -		ILLINOIS FED. AID PROJECT							

MOBILIZATION	
LOCATION	L SUM
JOBSITE	1
TOTAL	1

TRAFFIC CONTROL AND PROTECTION, STANDARD 701411	
LOCATION	EACH
JOBSITE	30
TOTAL	30

TRAFFIC CONTROL AND PROTECTION, STANDARD 701201	
LOCATION	L SUM
JOBSITE	1
TOTAL	1

TRAFFIC CONTROL AND PROTECTION, STANDARD 701456	
LOCATION	L SUM
JOBSITE	1
TOTAL	1

TRAFFIC CONTROL AND PROTECTION, STANDARD 701406	
LOCATION	L SUM
JOBSITE	1
TOTAL	1

TRAFFIC CONTROL AND PROTECTION, STANDARD 701602	
LOCATION	L SUM
JOBSITE	1
TOTAL	1

** FULTON, PEORIA, AND WOODFORD

MODEL: Default
 FILE: Model - 1044161610.dwg
 PROJECT: P:\PROJECTS\2021\68F68\CONTRACT\68F68\CONTRACT.DWG
 USER: letemowe
 DATE: 1/29/2021

USER NAME = letemowe	DESIGNED -	REVISED -
	DRAWN -	REVISED -
PLOT SCALE = 60000.0000 / in.	CHECKED -	REVISED -
PLOT DATE = 1/29/2021	DATE -	REVISED -

**STATE OF ILLINOIS
DEPARTMENT OF TRANSPORTATION**

SCHEDULE OF QUANTITIES

SCALE: SHEET 7 OF 7 SHEETS STA. TO STA.

VAR. RTE.	SECTION	COUNTY	TOTAL SHEETS	SHEET NO.
	D4 BRIDGE DECK SEALING 2021	**	11	11
			CONTRACT NO. 68F68	
			ILLINOIS FED. AID PROJECT	