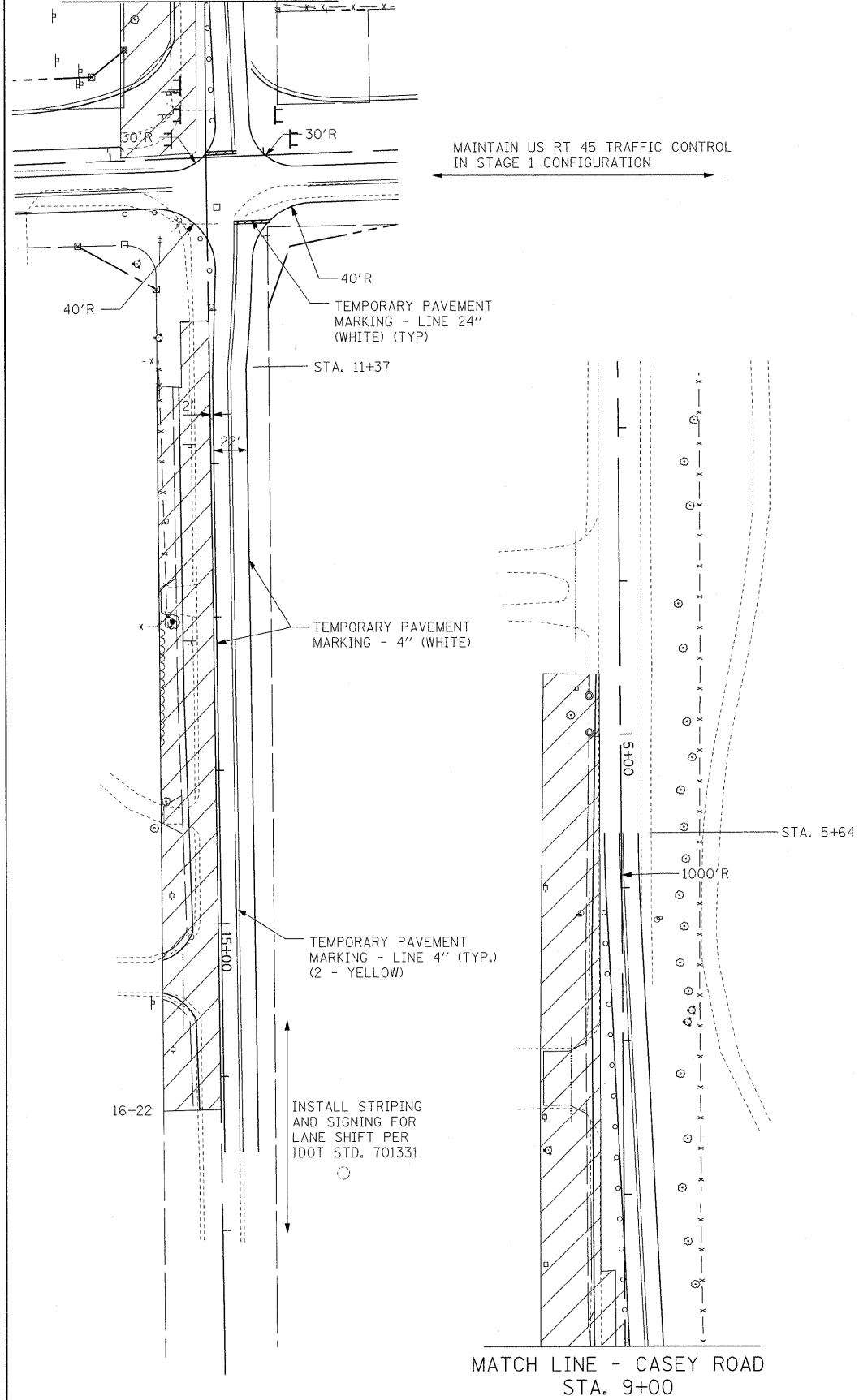
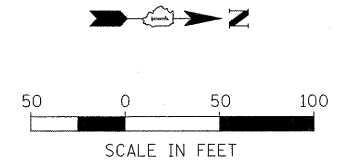
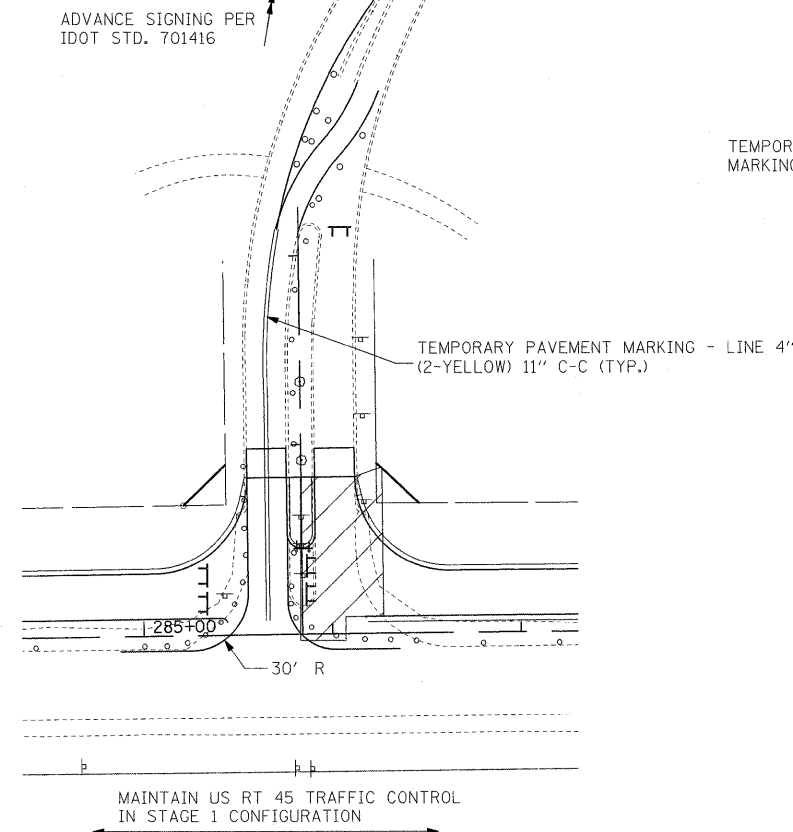


MATCH LINE - CASEY ROAD  
STA. 9+00

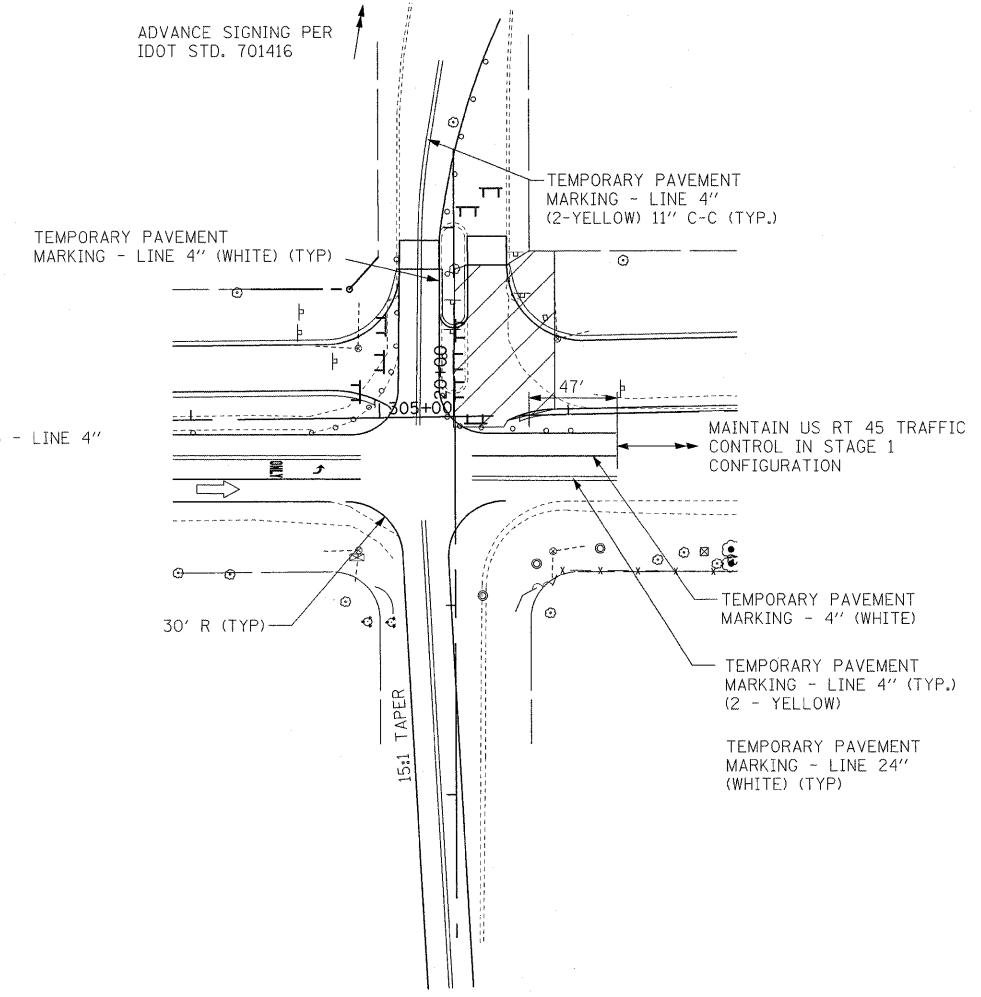


MATCH LINE - CASEY ROAD  
STA. 9+00

**PRAIRIE SMOKE ROAD**



**JONES POINT ROAD**



**ARBOR BOULEVARD**

STAGE 1A - U.S. ROUTE 45 AT  
CASEY ROAD, PRAIRIE SMOKE ROAD, AND  
JONES POINT ROAD / ARBOR BLVD.

FILE NAME =	USER NAME = #USER#	DESIGNED - MAP	REVISED -	<b>STATE OF ILLINOIS DEPARTMENT OF TRANSPORTATION</b>	<b>MAINTENANCE OF TRAFFIC - STAGE 1A</b>	F.A.P. RTE.	SECTION	COUNTY	TOTAL SHEETS	SHEET NO.	
#FILE#	PLOT SCALE = #SCALE#	DRAWN - JRH	REVISED -			344	(46-1S&47)WRS-3	LAKE	176	39	
	PLOT DATE = #DATE#	CHECKED - JW	REVISED -			U.S. ROUTE 45 RECONSTRUCTION		CONTRACT NO. 60957			
		DATE - 12-12-08	REVISED -			FED. ROAD DIST. NO.		ILLINOIS FED. AID PROJECT			
					SCALE: 1"=50'	SHEET NO. 1 OF 1 SHEETS		STA.	TO STA.		