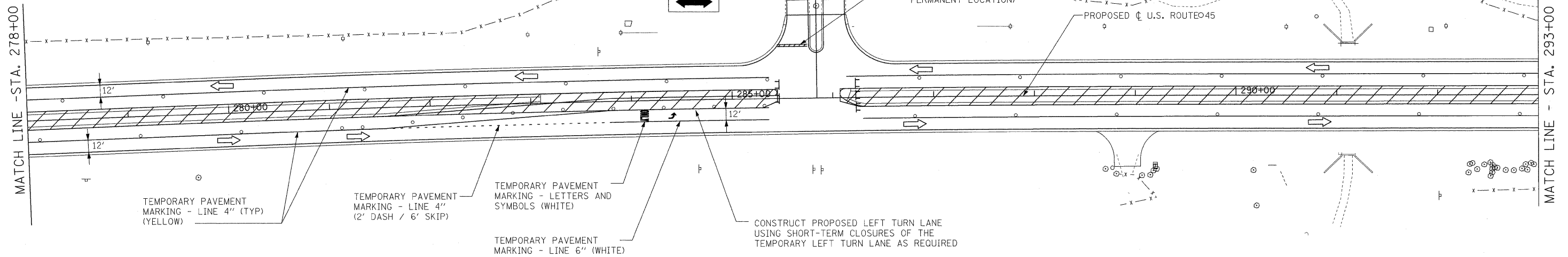
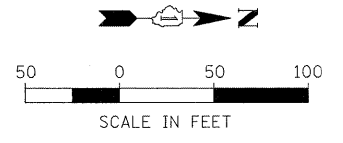


PRAIRIE SMOKE ROAD



TEMPORARY PAVEMENT MARKING - LINE 4" (TYP) (YELLOW)

TEMPORARY PAVEMENT MARKING - LINE 4" (2' DASH / 6' SKIP)

TEMPORARY PAVEMENT MARKING - LETTERS AND SYMBOLS (WHITE)

TEMPORARY PAVEMENT MARKING - LINE 6" (WHITE)

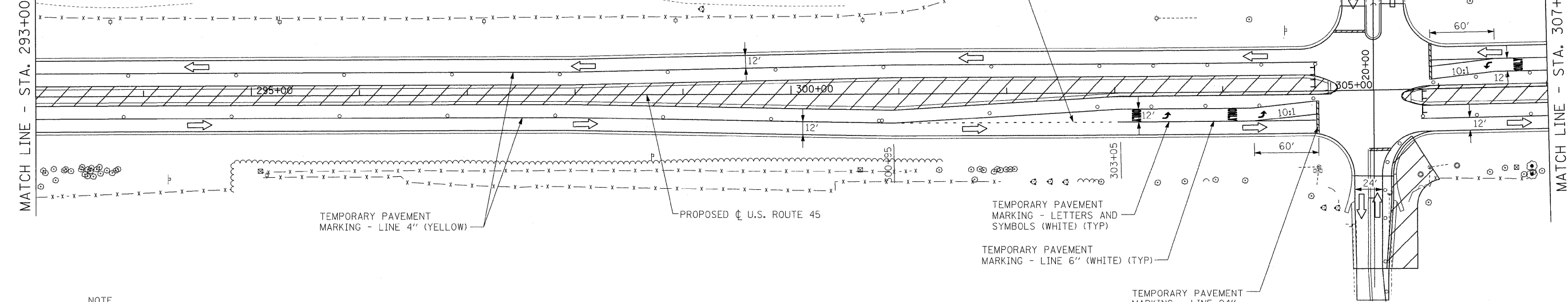
CONSTRUCT PROPOSED LEFT TURN LANE USING SHORT-TERM CLOSURES OF THE TEMPORARY LEFT TURN LANE AS REQUIRED

RESTORE EXISTING MEDIAN ON PRAIRIE SMOKE ROAD

TEMPORARY PAVEMENT MARKING - LINE 24" (WHITE) (IN PROPOSED PERMANENT LOCATION)

PROPOSED U.S. ROUTE 45

JONES POINT ROAD



TEMPORARY PAVEMENT MARKING - LINE 4" (YELLOW)

TEMPORARY PAVEMENT MARKING - LINE 4" (2' DASH / 6' SKIP)

TEMPORARY PAVEMENT MARKING - LETTERS AND SYMBOLS (WHITE) (TYP)

TEMPORARY PAVEMENT MARKING - LINE 6" (WHITE) (TYP)

TEMPORARY PAVEMENT MARKING - LINE 24" (WHITE) (TYP)

PROPOSED U.S. ROUTE 45

ARBOR BOULEVARD

NOTE
ALL TEMPORARY PAVEMENT MARKINGS IN THIS STAGE WILL BE PAID AS "WET REFLECTIVE TEMPORARY TAPE, TYPE III" OF THE SIZE SPECIFIED.

FILE NAME =	USER NAME = #USER#	DESIGNED - MAP	REVISED -	STATE OF ILLINOIS DEPARTMENT OF TRANSPORTATION	MAINTENANCE OF TRAFFIC — STAGE 3	F.A.P. RTE. 344	SECTION (46-1S&47)WRS-3	COUNTY LAKE	TOTAL SHEETS 176	SHEET NO. 49	
#FILEL#	PLOT SCALE = #SCALE#	DRAWN - JRH	REVISED -			SCALE: 1" = 50'	SHEET NO. 4 OF 5 SHEETS	U.S. ROUTE 45 RECONSTRUCTION	CONTRACT NO. 60957	ILLINOIS FED. AID PROJECT	
	PLOT DATE = #DATE#	CHECKED - JW	REVISED -			STA. 278+00	TO STA. 307+00				
		DATE - 12-12-08	REVISED -								