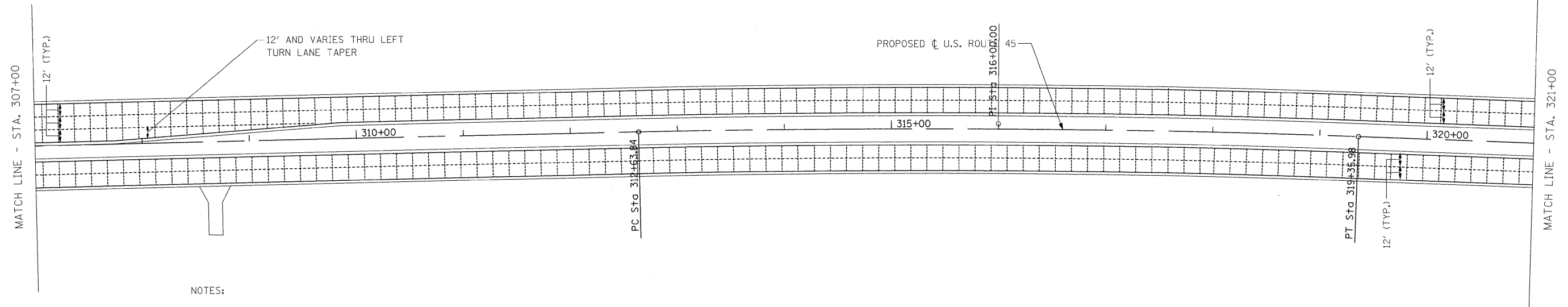
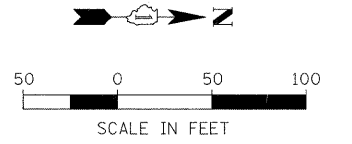


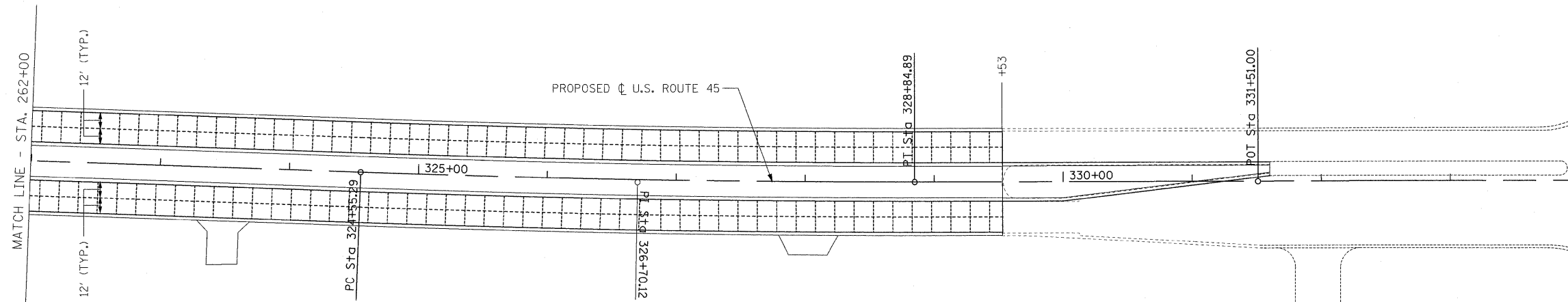
JOINT LEGEND

- SAWED CONTRACTION JOINT
- ===== SAWED LONGITUDINAL JOINT
- ===== EXPANSION JOINT



NOTES:

1. FOR GEOMETRICS SEE INTERSECTION DETAIL SHEETS.
2. LONGITUDINAL AND TRANSVERSE JOINTS SHALL BE IN ACCORDANCE WITH STANDARD 420001.
3. TWO LANE JOINTED PORTLAND CEMENT CONCRETE PAVEMENT SHALL BE IN ACCORDANCE WITH STANDARD 420101.
4. LONGITUDINAL JOINTS AT CONSTRUCTION JOINTS SHALL HAVE KEYWAYS.
5. CONTRACTION JOINT SPACING IS 15' UNLESS NOTED.
6. LONGITUDINAL JOINT SPACING IS 12' UNLESS NOTED.



FILE NAME =	USER NAME = #USER#	DESIGNED - MAP	REVISED -
#FILEL#		DRAWN - JRH	REVISED -
	PLOT SCALE = #SCALE#	CHECKED - JW	REVISED -
	PLOT DATE = #DATE#	DATE - 12-12-08	REVISED -

**STATE OF ILLINOIS
DEPARTMENT OF TRANSPORTATION**

PAVEMENT JOINT DETAILS

SCALE: 1"=50' SHEET NO. 3 OF 3 SHEETS STA. 307+00 TO STA. 329+53

F.A.P. RTE.	SECTION	COUNTY	TOTAL SHEETS	SHEET NO.
344	(46-1S&47)WRS-3	LAKE	176	88
U.S. ROUTE 45 RECONSTRUCTION			CONTRACT NO. 60957	
FED. ROAD DIST. NO.		ILLINOIS FED. AID PROJECT		