
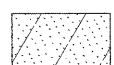





**LEGEND**

-  SEEDING, CLASS 2A  
4" TOPSOIL (PAID SEPARATELY)
-  SEEDING, CLASS 4A  
FURNISHING AND PLACING COMPOST, 4"  
EROSION CONTROL BLANKET
-  SODDING, SALT TOLERANT  
4" TOPSOIL (PAID SEPARATELY)
-  MOWLINE PATTERN
-  PROPOSED TREE AS NOTED

RESTORE 4" SKIP DASHES (YELLOW)  
AND 5" WHITE EDGE LINES STA.  
16+22 TO 20+00

**STATE OF ILLINOIS  
DEPARTMENT OF TRANSPORTATION**

**PAVEMENT MARKING & LANDSCAPING PLAN**

FILE NAME = #FILEL#	USER NAME = #USER#	DESIGNED - MAP	REVISED -	SCALE: 1" = 50' SHEET NO. 3 OF 5 SHEETS STA. 263+00 TO STA. 278+00	F.A.P. RTE. 344	SECTION (46-1S&47)WRS-3	COUNTY LAKE	TOTAL SHEETS 176	SHEET NO. 91
PLOT SCALE = #SCALE#	CHECKED - JW	REVISIED -	U.S. ROUTE 45 RECONSTRUCTION		CONTRACT NO. 60957				
PLOT DATE = #DATE#	DATE - 12-12-08	REVISED -	FED. ROAD DIST. NO.		ILLINOIS FED. AID PROJECT				