



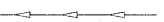


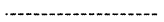







EROSION CONTROL LEGEND

-  CULVERT INLET FILTER
-  INLET FILTER
-  AGGREGATE DITCH CHECK
-  PERIMETER EROSION BARRIER
-  EXISTING STORM SEWER
-  STORM SEWER OUTLET
-  EXISTING ROADS
-  WETLAND BOUNDARIES
-  MANHOLE
-  TRAFFIC FLOW DIRECTION
-  DIRECTION OF SURFACE WATER FLOW
-  AREA OF SOIL DISTURBANCE DURING STAGE 1 CONSTRUCTION
-  TEMPORARY PAVEMENT/LANES

NOTES:

1. EROSION CONTROL TO BE IN PLACE BEFORE START OF WORK AND TO REMAIN IN PLACE UNTIL ENGINEER DIRECTS TO REMOVE. CONTRACTOR SHALL BE RESPONSIBLE FOR IMMEDIATE REPAIR/MAINTENANCE OF EROSION CONTROL ITEMS AS DIRECTED BY THE ENGINEER.
2. DITCH CHECKS SPACED AT APPROXIMATELY 100' INTERVALS. DITCH CHECKS SHALL ALSO BE USED AT FLARED END INLET STRUCTURES.

FILE NAME = #FILEL#	USER NAME = #USER#	DESIGNED - MAP	REVISED -	STATE OF ILLINOIS DEPARTMENT OF TRANSPORTATION	EROSION CONTROL PLAN - STAGE 1			F.A.P. RTE.	SECTION	COUNTY	TOTAL SHEETS	SHEET NO.
	PLOT SCALE = #SCALE#	DRAWN - JRH	REVISED -					344	(46-1S&47)WRS-3	LAKE	176	95
	PLOT DATE = #DATE#	CHECKED - JW	REVISED -					U.S. ROUTE 45 RECONSTRUCTION		CONTRACT NO. 60957		
				SCALE: 1" = 50'		SHEET NO. 1 OF 4 SHEETS	STA. 249+00	TO STA. 263+00	FED. ROAD DIST. NO. ILLINOIS FED. AID PROJECT			