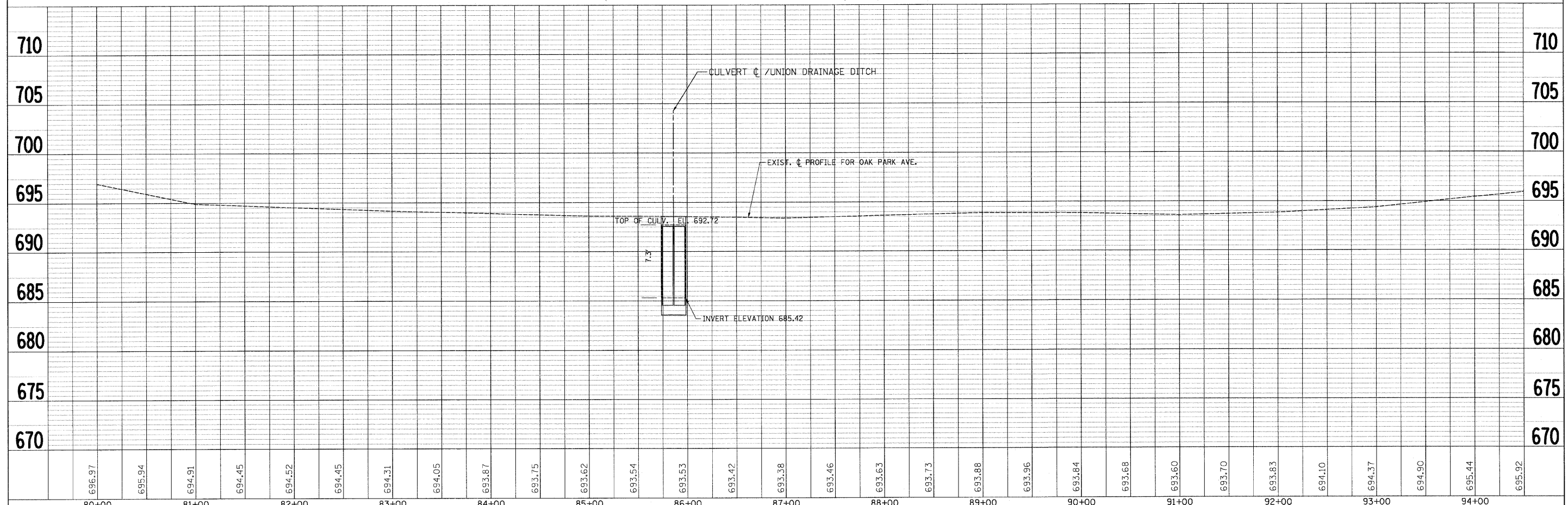
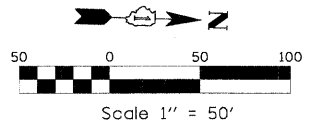
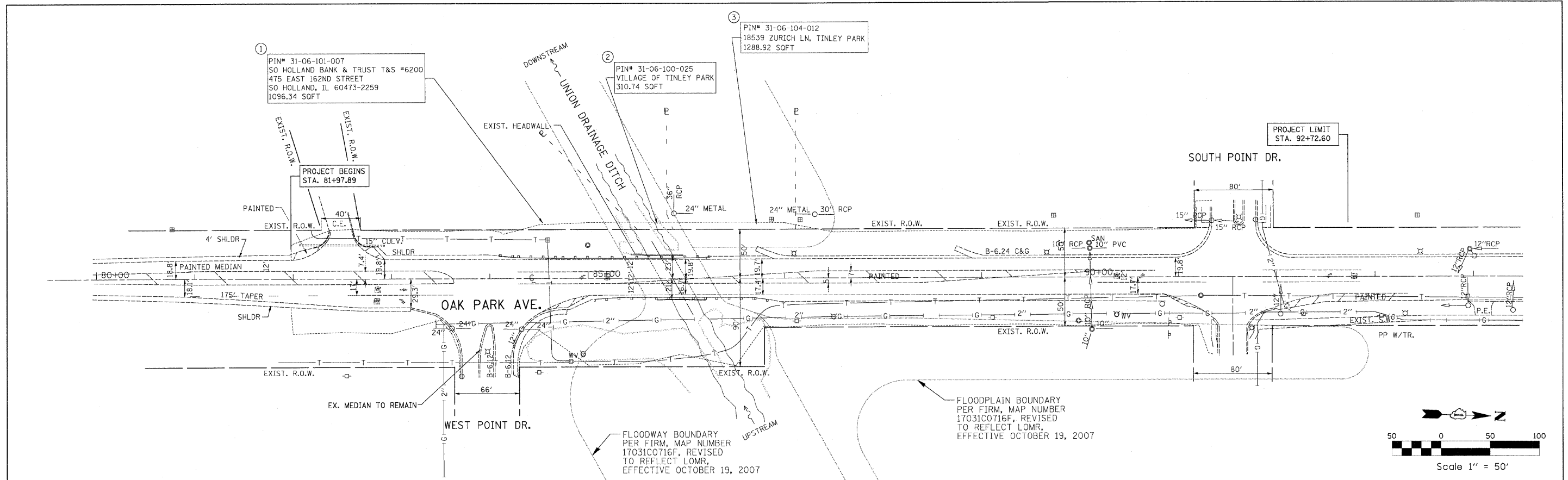


PLAN	DATE
BY	
NO.	
FILE NAME	
NO.	
FILE NAME	
NO.	
FILE NAME	

PROFILE	DATE
BY	
NO.	
FILE NAME	
NO.	
FILE NAME	
NO.	
FILE NAME	



FILE NAME =	USER NAME = Plotted by fln	DESIGNED - ST	REVISED -	<b>STATE OF ILLINOIS DEPARTMENT OF TRANSPORTATION</b>	<b>EXISTING PLAN &amp; PROFILE SHEET OAK PARK AVENUE OVER UNION DRAINAGE DITCH</b>				F.A.U. R/E.	SECTION	COUNTY	TOTAL SHEETS	SHEET NO.		
...\\D168C07-sht-pl-prof(Exist).dgn		DRAWN - ST	REVISED -		2774	0306T	COOK	55	17						
PLOT SCALE = 50.000' / IN.		CHECKED - FL	REVISED -		SCL: H1"=50', V1"=5'				CONTRACT NO. 60C07						
PLOT DATE = 12/9/2008		DATE - 10/2008	REVISED -		SHEET NO. OF SHEET				STA. 81+97.90 TO STA. 92+72.60						
												FED. ROAD DIST. NO.		ILLINOIS FED. AID PROJECT	