

F.A.P. RTE.	SECTION	COUNTY	TOTAL SHEETS	SHEET NO.
348	3128-Z-B-1	COOK	35	1
FED. ROAD DIST. NO. 1	ILLINOIS	CONTRACT NO. 60D70		

D-91-089-08

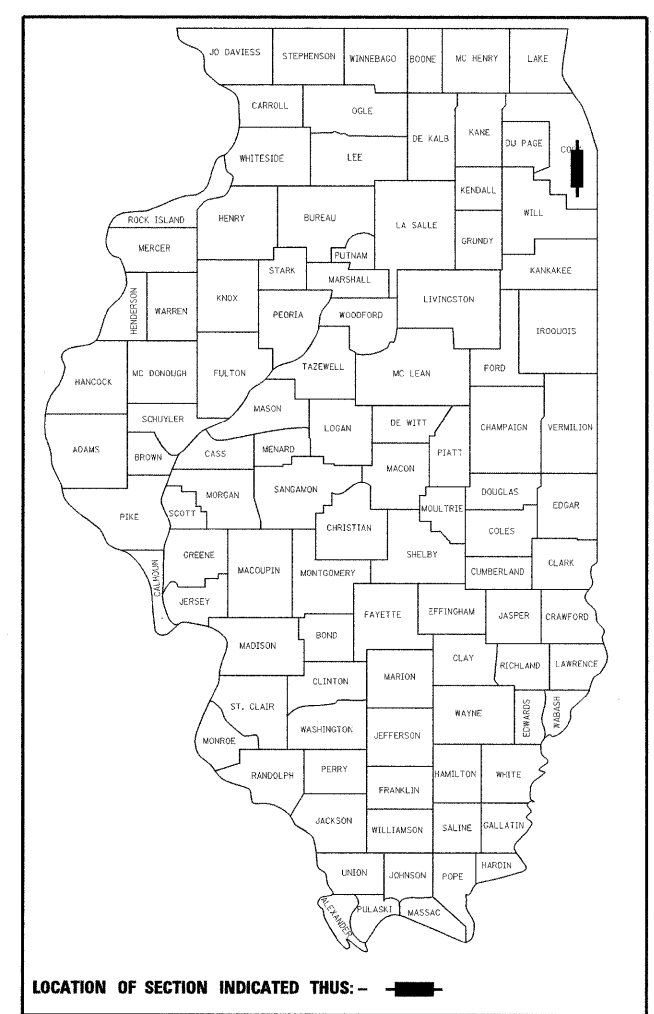
STATE OF ILLINOIS
DEPARTMENT OF TRANSPORTATION
DIVISION OF HIGHWAYS

**PROPOSED
HIGHWAY PLANS**

FAP ROUTE 348: IL 43
OVER STONY CREEK
SECTION 3128-Z-B-1
BRIDGE REPAIR & RESURFACE APPROACHES
STRUCTURE NO. 016-0322
COOK COUNTY
C-91-089-08

PROJECT: ESP-0348(042)

FOR INDEX OF SHEETS, SEE SHEET NO. 2



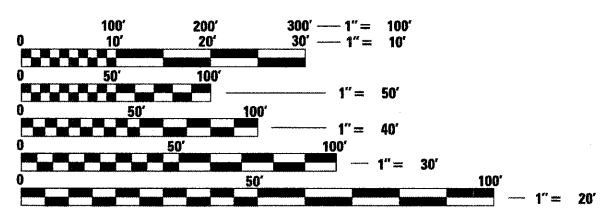
IMPROVEMENT LOCATED IN
THE CITY OF PALOS HILLS
AND THE VILLAGE OF WORTH

IMPROVEMENT BEGINS
STA. 177 + 96

IMPROVEMENT ENDS
STA. 184 + 10

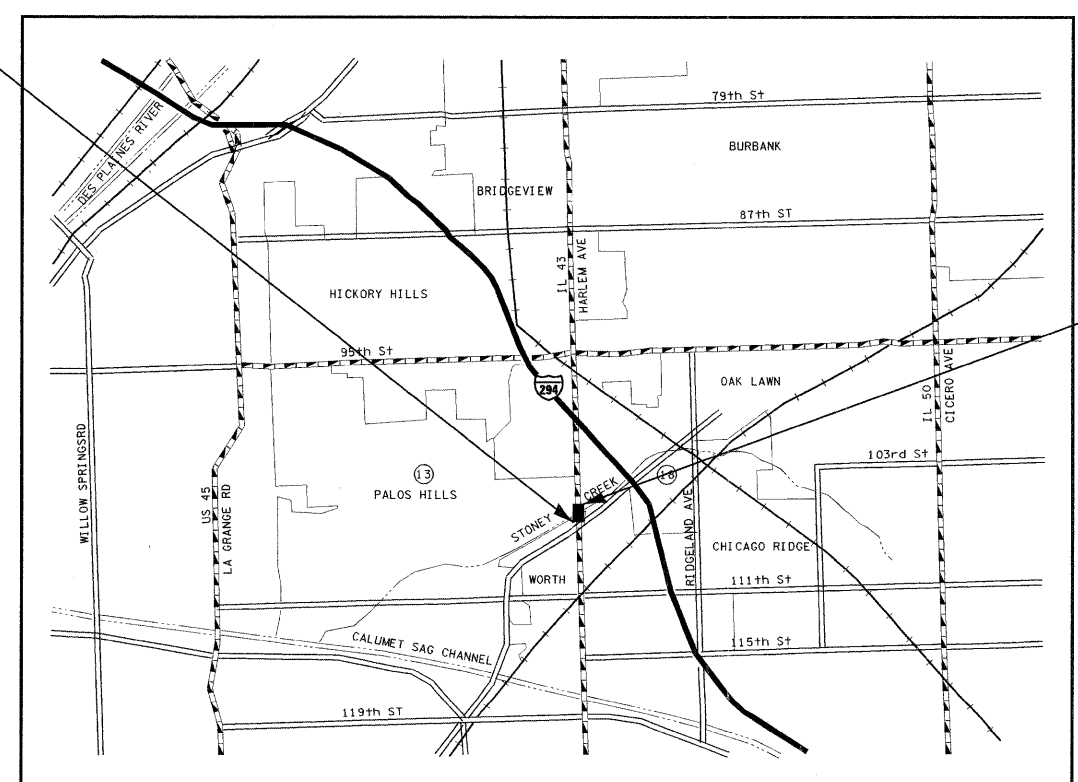
TRAFFIC DATA

2006 ADT = 45,100 VEHICLES PER DAY
SPEED LIMIT = 35 MPH



FULL SIZE PLANS HAVE BEEN PREPARED USING STANDARD ENGINEERING SCALES. REDUCED SIZED PLANS WILL NOT CONFORM TO STANDARD SCALES. IN MAKING MEASUREMENTS ON REDUCED PLANS, THE ABOVE SCALES MAY BE USED.

J.U.L.I.E.
JOINT UTILITY LOCATION INFORMATION FOR EXCAVATION
1-800-892-0123
OR 811



PALOS TOWNSHIP WORTH TOWNSHIP

GROSS & NET LENGTH OF PROJECT = 214 FT = 0.04 MILES

PROJECT ENGINEER: MICHELLE AQUINO (847) 705-4606
PROJECT MANAGER: LONG TRAN (847) 705-4232

CONTRACT NO. 60D70



STATE OF ILLINOIS
DEPARTMENT OF TRANSPORTATION
DIVISION OF HIGHWAYS

SUBMITTED FEBRUARY 6, 20 09
Diana M. O'Keefe DEPUTY DIRECTOR OF HIGHWAYS, REGION ENGINEER
March 27, 20 09
Charles G. Ingerson ENGINEER OF DESIGN AND ENVIRONMENT
March 27, 20 09
Christine M. Reed DIRECTOR OF HIGHWAYS, CHIEF ENGINEER

rjngroup License # 184-000813
Excellence through Ownership
200 West Front Street
Wheaton, IL 60187

PRINTED BY THE AUTHORITY
OF THE STATE OF ILLINOIS