

F.A.U. RTE.	SECTION	COUNTY	TOTAL SHEETS	SHEET NO.
2719	2008-004 RS	COOK	18	1
FED. ROAD DIST. NO.	ILLINOIS	CONTRACT NO. 60E25		

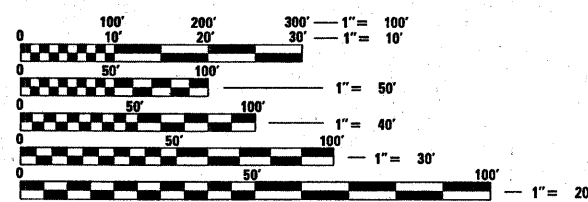
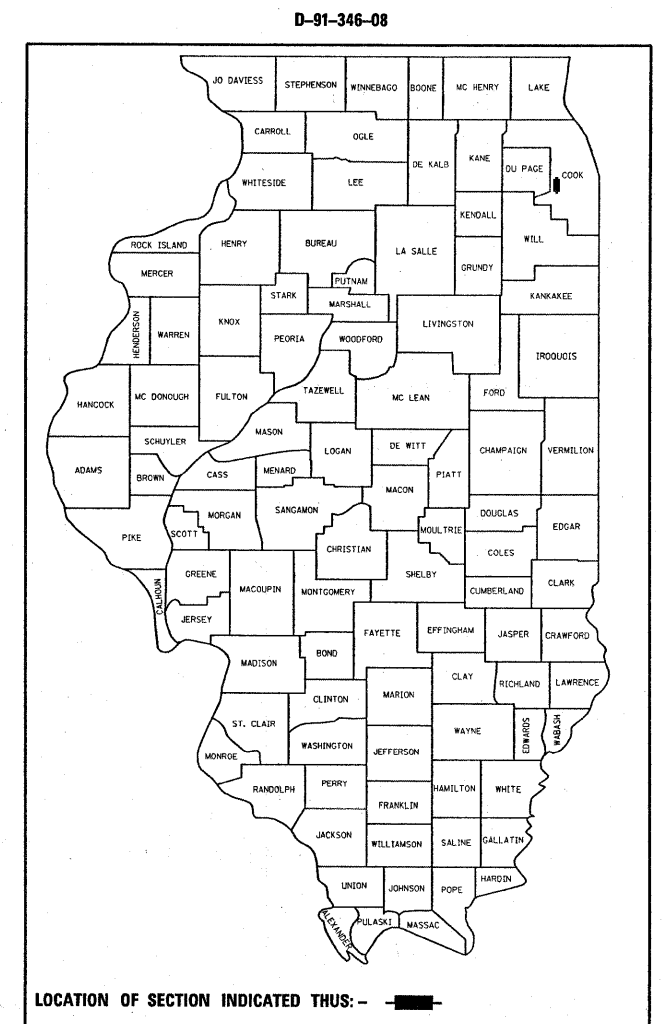
STATE OF ILLINOIS  
DEPARTMENT OF TRANSPORTATION  
DIVISION OF HIGHWAYS

**PROPOSED  
HIGHWAY PLANS**

**F.A.U. ROUTE 2719 (EAST AVENUE)  
SECTION: 2008-004 RS  
55th STREET TO 47th STREET  
RESURFACING (MAINTENANCE)  
COOK COUNTY  
C-91-346-08  
PROJECT: ESP-2719(001)**

FOR INDEX OF SHEETS, SEE SHEET NO. 2

IMPROVEMENT LOCATED  
IN THE VILLAGES OF McCOOK  
AND LAGRANGE AND THE  
CITY OF COUNTRYSIDE



FULL SIZE PLANS HAVE BEEN PREPARED USING STANDARD ENGINEERING SCALES. REDUCED SIZED PLANS WILL NOT CONFORM TO STANDARD SCALES. IN MAKING MEASUREMENTS ON REDUCED PLANS, THE ABOVE SCALES MAY BE USED.

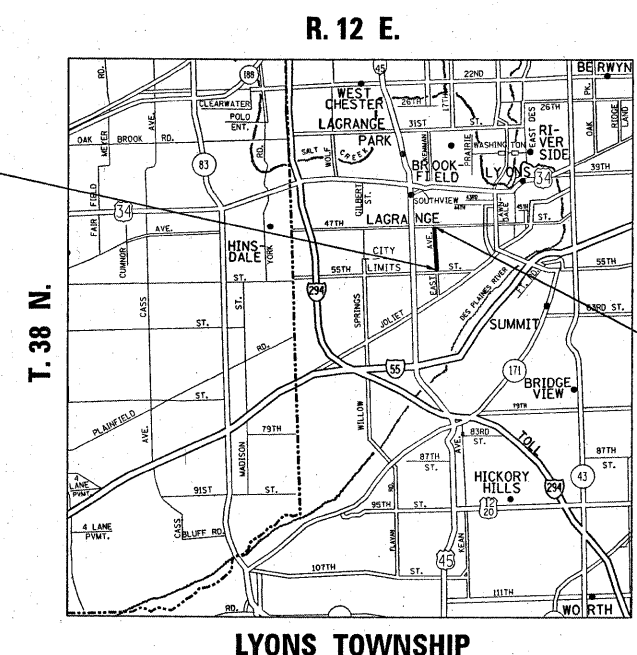
J.U.L.I.E.  
JOINT UTILITY LOCATION INFORMATION FOR EXCAVATION  
1-800-892-0123  
OR 811

PROJECT ENGINEER: DANIEL WILGREEN (847) 705-4240  
PROJECT MANAGER: KEN ENG (847) 705-4247

CONTRACT NO. 60E25

IMPROVEMENT BEGINS  
STATION 113 + 82

OMISSIONS:  
STA. 117 + 00 TO STA. 125 + 59



TRAFFIC DATA  
POSTED SPEED LIMIT = 40 MPH  
2006 ADT = 15,500

IMPROVEMENT ENDS  
STATION 161 + 56

GROSS LENGTH OF IMPROVEMENT = 4774 LINEAL FEET = 0.90 MILES  
NET LENGTH OF IMPROVEMENT = 3915 LINEAL FEET = 0.74 MILES

STATE OF ILLINOIS  
DEPARTMENT OF TRANSPORTATION  
DIVISION OF HIGHWAYS

SUBMITTED FEBRUARY 2, 20 09

*Diana M. O'Keefe*  
DEPUTY DIRECTOR OF HIGHWAYS, REGION ENGINEER  
March 27, 20 09

*Charles J. Ingersoll*  
ENGINEER OF DESIGN AND ENVIRONMENT  
March 27, 20 09

*Christine M. Reed*  
DIRECTOR OF HIGHWAYS, CHIEF ENGINEER

PRINTED BY THE AUTHORITY  
OF THE STATE OF ILLINOIS