



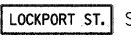
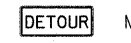













SIGN LEGEND

- ①  W20-2(0)-48
- ②  W20-3(0)-48
- ③  R11-2-4830
- ④  M4-10R-4818
- ⑤ NOT USED
- ⑥  SPECIAL 24X18 VAR.
- ⑦  M4-8-2412
- ⑧  M4-9R-3024
- ⑨  M4-9L-3024
- ⑩  M4-8A-2418
- ⑪  M6-3-2115
- ⑫  M5-1R-2115
- ⑬  M5-1L-2115
- ⑭ NOT USED
- ⑮  M3-4-2412
- ⑯  SPECIAL 24X18 VAR.
- ⑰  M3-1-2412

LEGEND

-  DETOUR ROUTE FOR WESTBOUND LOCKPORT STREET TRAFFIC
-  DETOUR ROUTE FOR NORTHBOUND ILLINOIS ROUTE 59 TRAFFIC

NOTES:

1. SIGNS ARE TO BE ASSEMBLED AND MOUNTED IN THE ORDER SPECIFIED, TOP TO BOTTOM.
2. SIGNS TO BE PLACED ABOVE TYPE III BARRICADE.
3. LOCKPORT STREET IS OPEN TO TRAFFIC IN THE EASTBOUND DIRECTION ONLY AT THE IL ROUTE 59 INTERSECTION.
4. SEE DETOUR PLAN GENERAL NOTE 18.

