

2 - RAISED REFLECTIVE PAVEMENT MARKERS, CRYSTAL SPACED @ 80' C-C (TYP.)

POLYUREA PAVEMENT MARKING 4" DOUBLE YELLOW LINE WITH BI-DIRECTIONAL AMBER RAISED REFLECTIVE PAVEMENT MARKERS SPACED @ 40' C-C (TYP.)

POLYUREA PAVEMENT MARKING 4" WHITE LANE LINE 30' SKIP-10' DASH (TYP.)


POLYUREA PAVEMENT MARKING 4" WHITE LANE LINE 30' SKIP-10' DASH (TYP.)




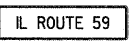



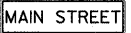
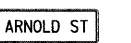
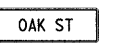



POLYUREA PAVEMENT MARKING LETTERS AND SYMBOLS (TYP.)

POLYUREA PAVEMENT MARKING 6" WHITE LINE WITH RAISED REFLECTIVE PAVEMENT MARKERS, CRYSTAL, SPACED @ 40' C-C (TYP.)

NOTES:

- PAVEMENT MARKINGS AND RAISED REFLECTIVE PAVEMENT MARKINGS SHALL BE PLACED IN ACCORDANCE WITH IDOT DISTRICT 1 DETAILS TC-11 AND TC-13.
- SIGN LOCATIONS MAY VARY BASED ON FIELD CONDITIONS.
- ALL EXISTING SIGNS NORTH OF STA. 3356+00 TO ILLINOIS ROUTE 126 SHALL REMAIN UNLESS OTHERWISE NOTED.
- IN PAVED LOCATIONS WHERE THE INSTALLATION OF THE TELESCOPING STEEL SIGN SUPPORTS IN ACCORDANCE WITH HIGHWAY STANDARD 728001 WILL NOT BE IN CONFLICT WITH UNDERGROUND UTILITIES, THE BASES FOR TELESCOPING STEEL SIGN SUPPORTS (HIGHWAY STANDARD 731001) SHALL BE OMITTED AS DIRECTED BY THE ENGINEER. THE CONTRACTOR SHALL BE RESPONSIBLE TO VERIFY WITH THE ENGINEER THE QUANTITY OF BASES TO BE OMITTED PRIOR TO ORDERING MATERIALS.



<p>①  R2-1-3036</p> <p>②  R1-1-30</p> <p>⑧  NOTE: USE R3-2-30 FOR CROSS-STREETS/DRIVES, USE R3-2-36 FOR IL 59/U.S. 30</p>	<p>⑪  D3 30" X 8"</p> <p>⑫  R5-2-24</p> <p>⑫  M2-1-3015</p> <p>⑫  M1-I100-36</p> <p> SPECIAL B/W 36" X 9"</p>	<p>⑳  D3 20" X 8"</p> <p>㉔  D3 20" X 8"</p> <p>⑳  M3-3-2412</p> <p>⑳  M1-I100-24</p> <p>⑳  R3-5b-2115</p>
--	--	--

FILE NAME =	USER NAME = #USER#	DESIGNED - PJO	REVISED -	STATE OF ILLINOIS DEPARTMENT OF TRANSPORTATION	ILLINOIS ROUTE 59 PAVEMENT MARKING AND SIGNING		F.A. RTE. 338	SECTION 113 N-2	COUNTY WILL	TOTAL SHEETS 260	SHEET NO. 146
#FILE#		DRAWN - RTA	REVISED -		SCALE: AS SHOWN	SHEET NO. 4 OF 5 SHEETS	STA. 3351+00 TO STA. 3352+28	CONTRACT NO. 60E73		FED. ROAD DIST. NO. [ILLINOIS]	FAP 338 (IL RTE. 59)
		CHECKED - JCM	REVISED -								
		DATE - JANUARY 16, 2009	REVISED -								