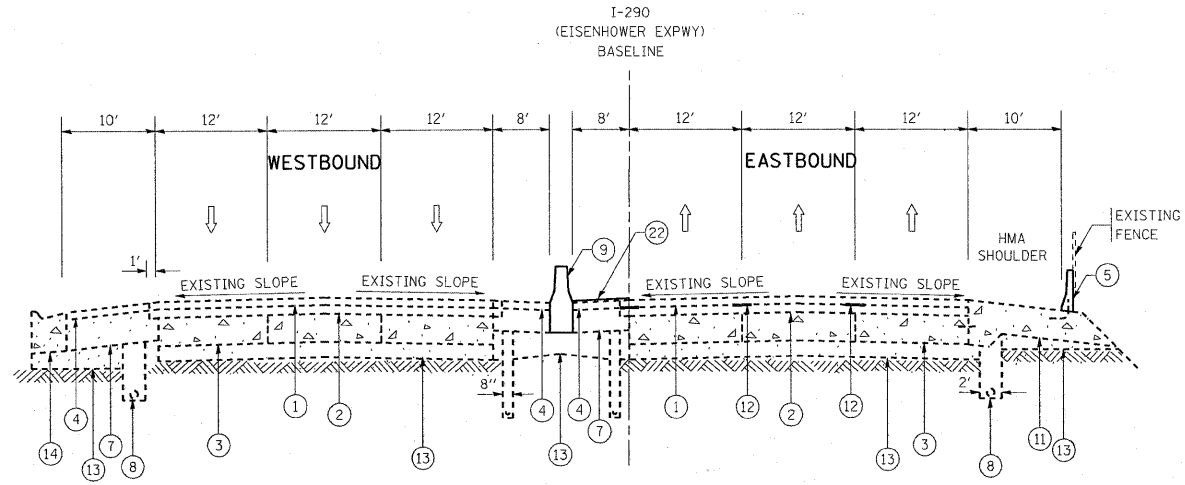
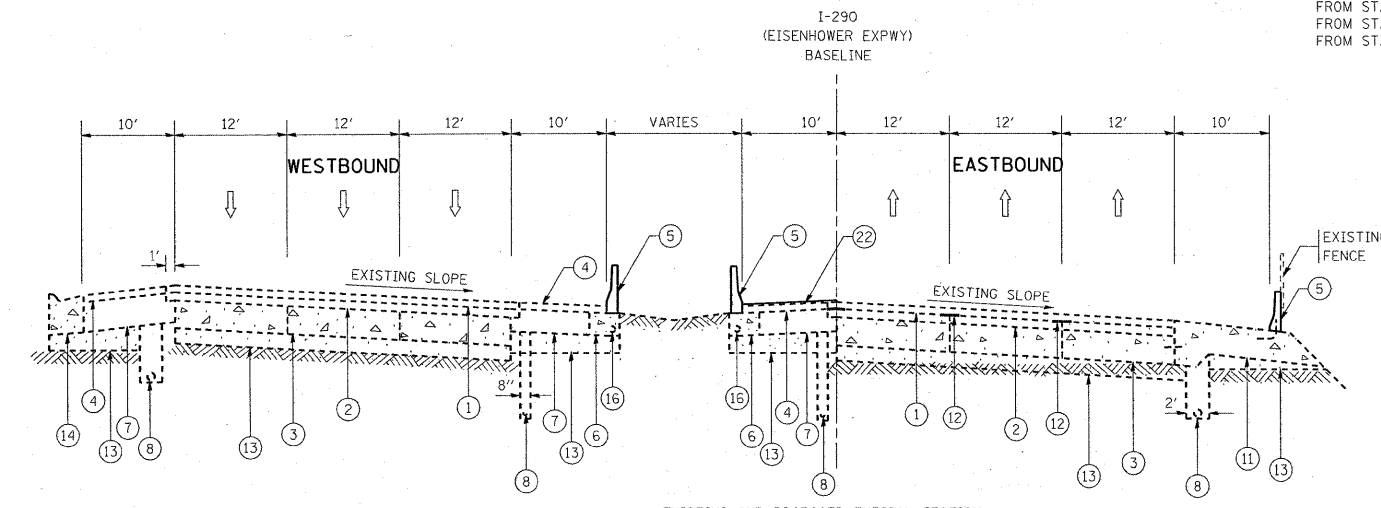


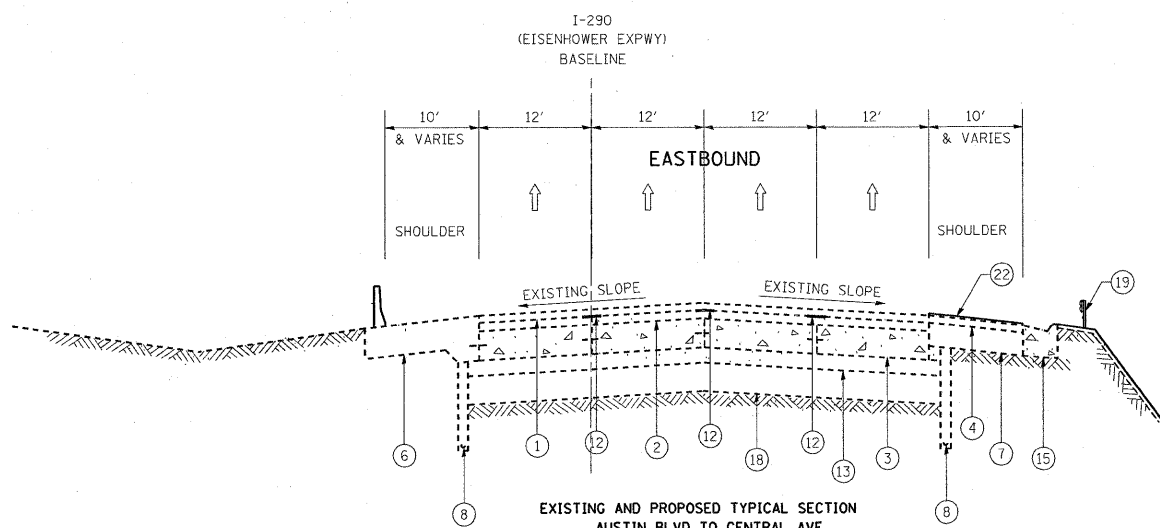
EXISTING AND PROPOSED TYPICAL SECTION
25TH AVE. TO DES PLAINES AVE



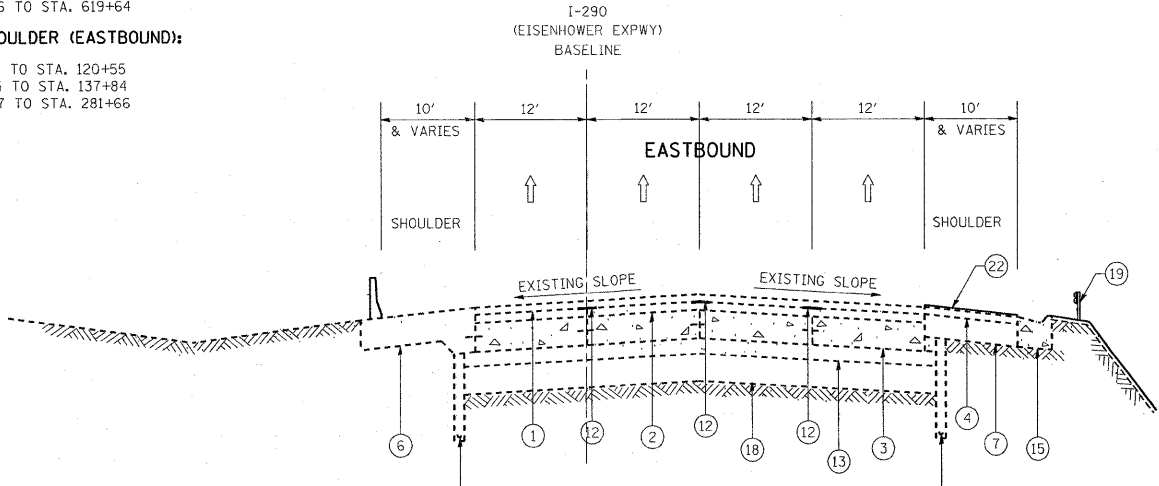
EXISTING AND PROPOSED TYPICAL SECTION
DES PLAINES AVE TO OAK PARK AVE



EXISTING AND PROPOSED TYPICAL SECTION
HARLEM AVE TO AUSTIN BLVD



EXISTING AND PROPOSED TYPICAL SECTION
AUSTIN BLVD TO CENTRAL AVE



EXISTING AND PROPOSED TYPICAL SECTION
AUSTIN BLVD TO CENTRAL AVE
HUMAN AVE TO PEORIA AVE

LEGEND

- ① EXISTING POLY HMA SURFACE CSE, MIX "F", NI05, 1-3/4"
- ② EXISTING POLY HMA BINDER COURSE, IL-19, NI05, 2-1/4"
- ③ EXISTING P.C.C. PAVEMENT, 10"
- ④ EXISTING HMA SURFACE COURSE, MIX "D", N70, 1-3/4"
- ⑤ EXISTING SINGLE FACE CONCRETE BARRIER WALL
- ⑥ EXISTING P.C.C. BASE COURSE
- ⑦ EXISTING HMA SHOULDER
- ⑧ EXISTING PIPE UNDERDRAIN
- ⑨ EXISTING CONCRETE MEDIAN BARRIER
- ⑩ EXISTING LIGHT POLE
- ⑪ EXISTING P.C.C. SHOULDER
- ⑫ EXISTING STRIP REFLECTIVE CRACK CONTROL TREATMENT
- ⑬ EXISTING STABILIZED SUB-BASE, 4"
- ⑭ EXISTING COMB. CONC. CURB AND GUTTER TYPE B-6.24
- ⑮ EXISTING COMB. CONC. CURB AND GUTTER TYPE M-6.24
- ⑯ EXISTING COMB. CONC. CURB AND GUTTER TYPE B-6.12
- ⑰ EXISTING 4" PVC DUCT (ELECTRICAL)
- ⑱ EXISTING POROUS GRANULAR EMBANKMENT (PGE)
- ⑲ EXISTING STEEL PLATE BEAM GUARD RAIL
- ⑳ EXISTING TYPE A GUTTER
- ㉑ EXISTING RETAINING WALL
- ㉒ PROPOSED ASPHALTIC EMULSION SLURRY SEAL

NOTE:

INSIDE HMA SHOULDER (EASTBOUND):
 FROM STA. 104+70 TO STA. 122+21
 FROM STA. 125+08 TO STA. 143+50
 FROM STA. 169+30 TO STA. 273+96
 FROM STA. 596+13 TO STA. 619+64

INSIDE PCC SHOULDER (EASTBOUND):
 FROM STA. 23+66 TO STA. 104+70
 FROM STA. 122+21 TO STA. 125+08
 FROM STA. 143+50 TO STA. 169+30
 FROM STA. 276+96 TO STA. 596+13

OUTSIDE HMA SHOULDER (EASTBOUND):
 FROM STA. 23+66 TO STA. 111+05
 FROM STA. 120+55 TO STA. 121+85
 FROM STA. 137+84 TO STA. 164+37
 FROM STA. 281+66 TO STA. 619+64

OUTSIDE PCC SHOULDER (EASTBOUND):
 FROM STA. 111+05 TO STA. 120+55
 FROM STA. 121+85 TO STA. 137+84
 FROM STA. 164+37 TO STA. 281+66

FILE NAME =
 USER NAME = galbannb
 DRAWN -
 CHECKED -
 PLOT SCALE = 50.0000' / IN.
 PLOT DATE = 12/16/2008

DESIGNED -
 DRAWN -
 CHECKED -
 DATE -

REVISED -
 REVISED -
 REVISED -
 REVISED -

**STATE OF ILLINOIS
 DEPARTMENT OF TRANSPORTATION**

**I-290 (EISENHOWER EXPWY) 25TH AVE. - I-90/94
 EXISTING AND PROPOSED TYPICAL SECTIONS**

SCALE: SHEET NO. OF SHEETS STA. TO STA.

F.A.I. RTE.	SECTION	COUNTY	TOTAL SHEETS	SHEET NO.
290	2008-055 I	COOK	33	4
CONTRACT NO. 60F10				
FED. ROAD DIST. NO. 1 ILLINOIS FED. AID PROJECT				