

F.A.P. RTE.	SECTION	COUNTY	TOTAL SHEETS	SHEET NO.
341,375	2326.1RS-1	COOK	30	1
FED. ROAD DIST. NO.	ILLINOIS	CONTRACT NO. 60F48		

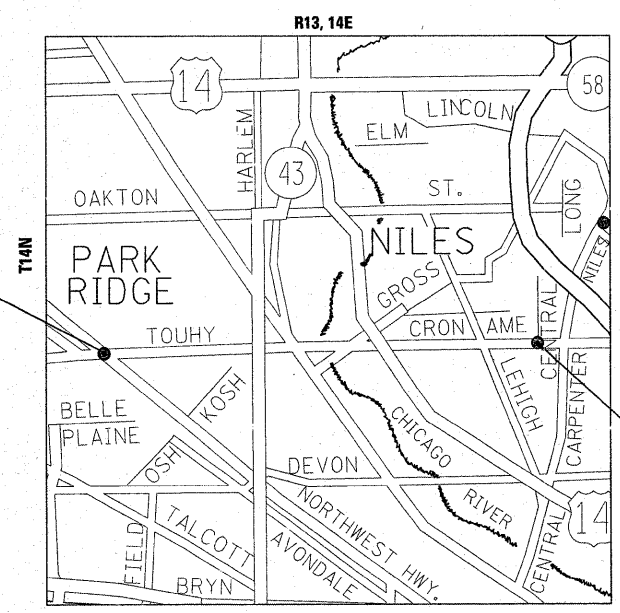
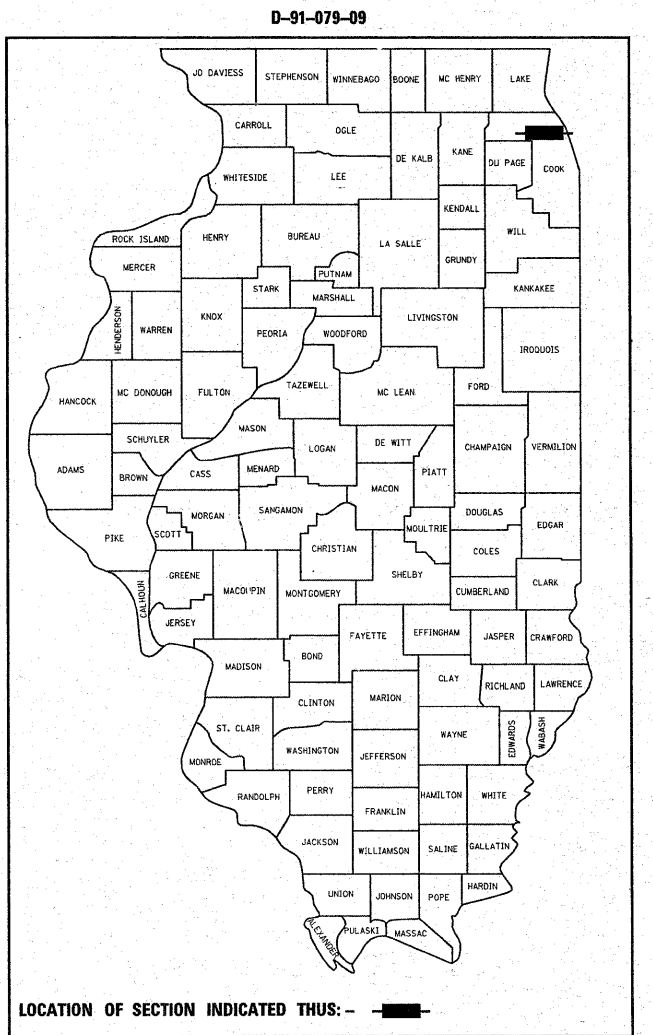
STATE OF ILLINOIS
DEPARTMENT OF TRANSPORTATION
DIVISION OF HIGHWAYS

**PROPOSED
HIGHWAY PLANS**

FAP 341, 375 (TOUHY AVE.)
NORTHWEST HWY. TO NORTH CENTRAL AVE.
SECTION 2326.1RS-1
PROJECT: *ESP-000S(662)*
RESURFACING (MAINTENANCE)
COOK COUNTY
C-91-079-09

FOR INDEX OF SHEETS, SEE SHEET NO. 2

THE IMPROVEMENT IS LOCATED IN THE VILAGE OF NILES, CITY OF CHICAGO AND CITY OF PARK RIDGE

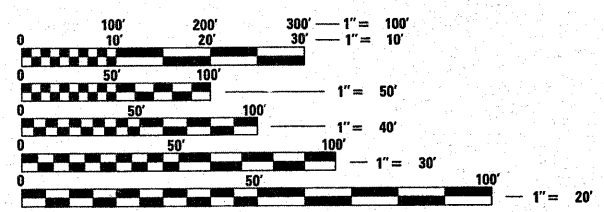


IMPROVEMENT BEGINS
STA. 15 + 69

AVERAGE DAILY TRAFFIC
TOUHY AVE. 2005 ADT = 34,000

POSTED SPEED LIMIT
30, 35 MPH

IMPROVEMENT ENDS
STA. 176 + 34



FULL SIZE PLANS HAVE BEEN PREPARED USING STANDARD ENGINEERING SCALES. REDUCED SIZED PLANS WILL NOT CONFORM TO STANDARD SCALES. IN MAKING MEASUREMENTS ON REDUCED PLANS, THE ABOVE SCALES MAY BE USED.

J.U.L.I.E.
JOINT UTILITY LOCATION INFORMATION FOR EXCAVATION
1-800-892-0123
OR 811

PROJECT ENGINEER
PROJECT MANAGER

CONTRACT NO. 60F48

GROSS LENGTH = 16,065 FT. = 3.043 MILE
NET LENGTH = 16,065 FT. = 3.043 MILE

STATE OF ILLINOIS
DEPARTMENT OF TRANSPORTATION
DIVISION OF HIGHWAYS

SUBMITTED JANUARY 30, 2009

Diana M. O'Keefe
DEPUTY DIRECTOR OF HIGHWAYS, REGION ENGINEER

March 27, 2009

Charles G. Ingessoll
ENGINEER OF DESIGN AND ENVIRONMENT

March 27, 2009

Christine M. Reed
DIRECTOR OF HIGHWAYS, CHIEF ENGINEER

**PRINTED BY THE AUTHORITY
OF THE STATE OF ILLINOIS**

DISTRICT 1 DESIGN PLAN PREPARATION ENGINEER: DAN WILGREEN (847) 705-4240