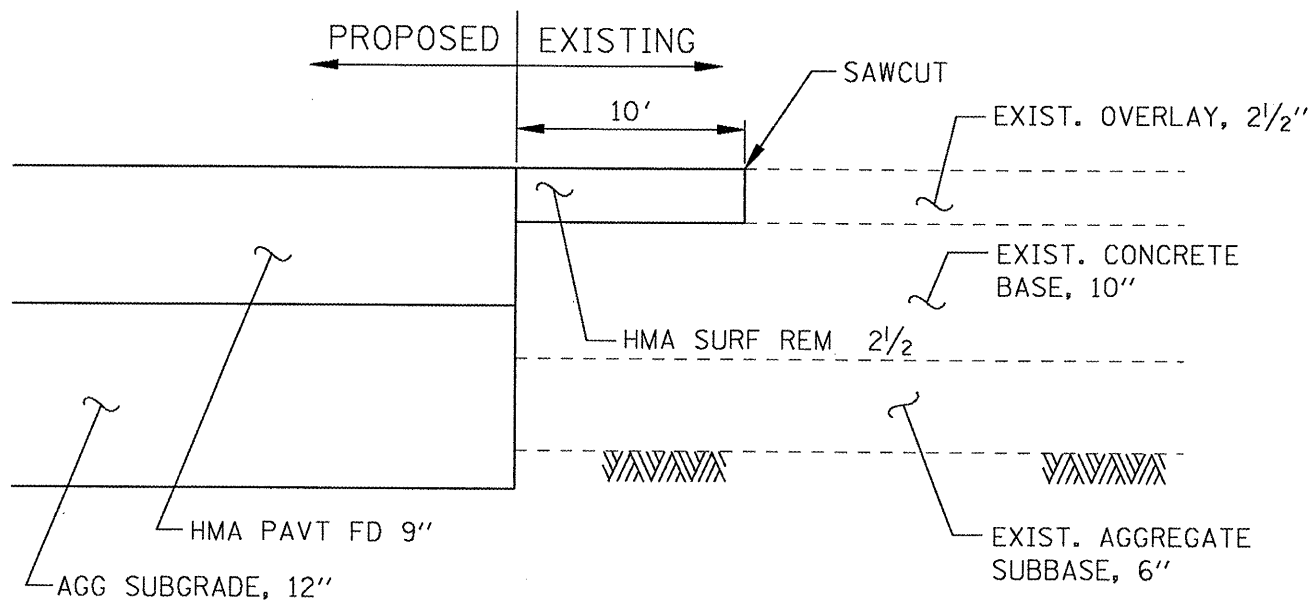


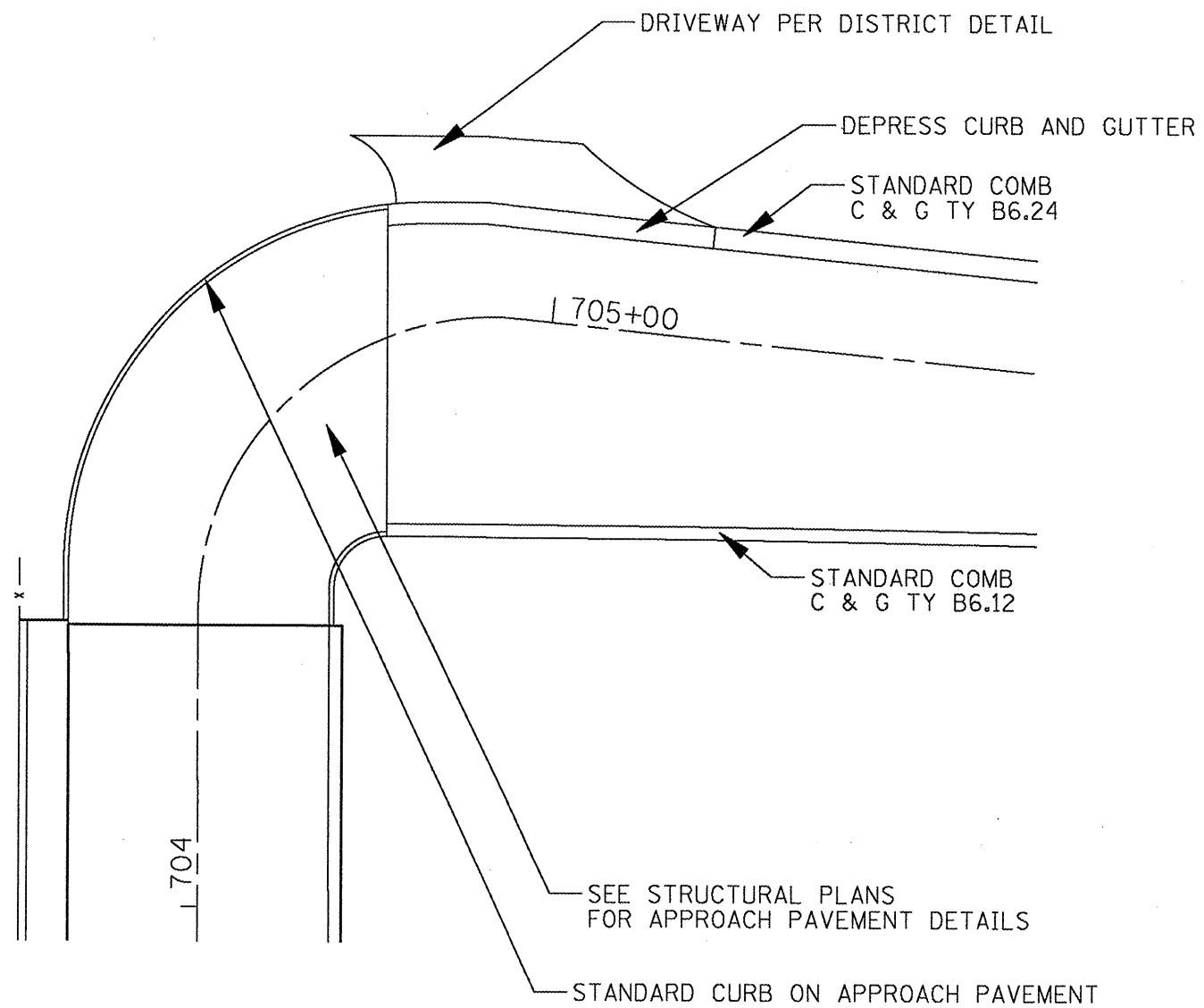
PLAN VIEW

WEST FRONTAGE ROAD STA. 500+90 TO 501+00
 STA. 507+00 TO 507+10
 EAST FRONTAGE ROAD STA. 700+90 TO 701+00
 STA. 707+00 TO 707+10



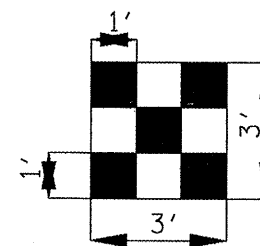
ELEVATION

HOT-MIX ASPHALT SURFACE REMOVAL, 2 1/2"



WEST FRONTAGE ROAD STA. 705+00

DRIVEWAY DETAIL



CONSTRUCTION EQUIPMENT AND TRUCK SIGNAL FLAG

FILE NAME =	USER NAME = 2piemud	DESIGNED - DLP	REVISED -
G:\project\2082305\CADD\Civil\Sheet\083\083PLMLRD_02.dgn		DRAWN - ENTRAN	REVISED -
PLOT SCALE = 20.0000' / IN.		CHECKED - TMH	REVISED -
PLOT DATE = 2/4/2009		DATE - 1/09	REVISED -

STATE OF ILLINOIS
 DEPARTMENT OF TRANSPORTATION

WEST AND EAST FRONTAGE ROADS
 ROADWAY DETAILS

SCALE: 1" = 20' SHEET NO. OF SHEETS STA. TO STA.

F.A.P. RTE.	SECTION	COUNTY	TOTAL SHEETS	SHEET NO.
305	1415 B	COOK	75	15
FED. ROAD DIST. NO. ILLINOIS FED. AID PROJECT			CONTRACT NO. 60F60	