

F.A.P. RTE.	SECTION	COUNTY	TOTAL SHEETS	SHEET NO.
351	536 RS-3	WILL	32	1
FED. ROAD DIST. NO. 1		ILLINOIS	CONTRACT NO. 60G05	

STATE OF ILLINOIS
DEPARTMENT OF TRANSPORTATION
DIVISION OF HIGHWAYS

**PROPOSED
HIGHWAY PLANS**

FAP 351: ILLINOIS 7 (159TH STREET)

I-355 TO WILL-COOK ROAD

SECTION: 536 RS-3

RESURFACING (MAINTENANCE)

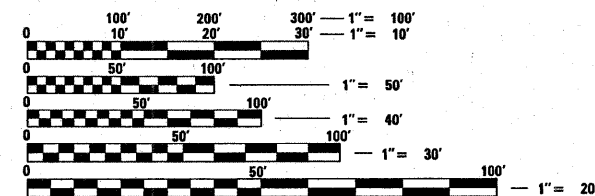
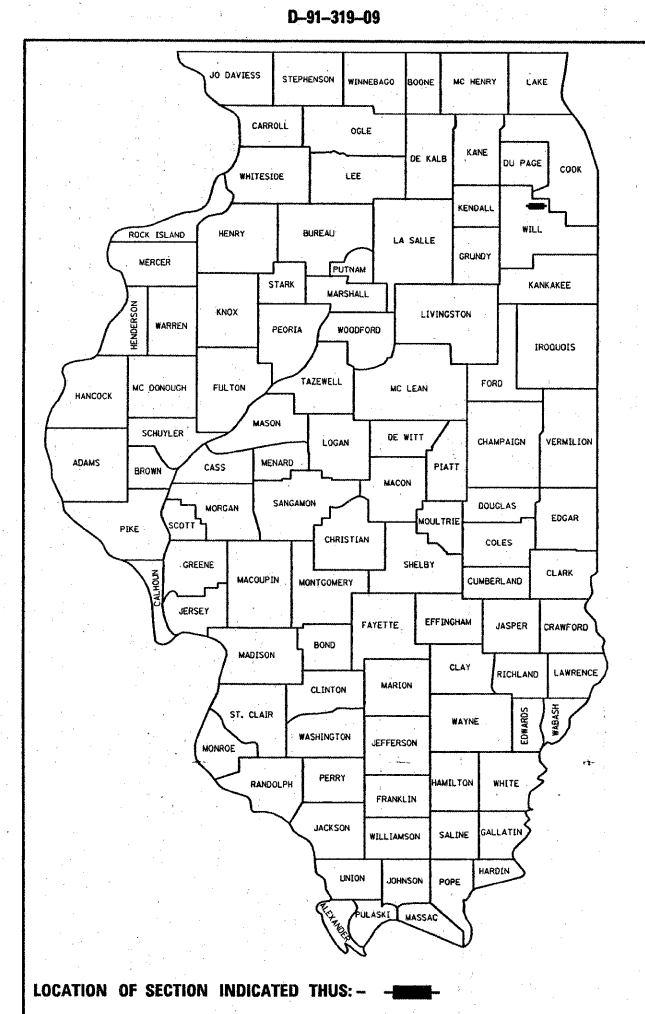
PROJECT NO.: ESP-0351(019)

WILL COUNTY

C-91-319-09

FOR INDEX OF SHEETS, SEE SHEET NO. 2

PROJECT IS LOCATED IN THE VILLAGE
OF HOMER GLEN

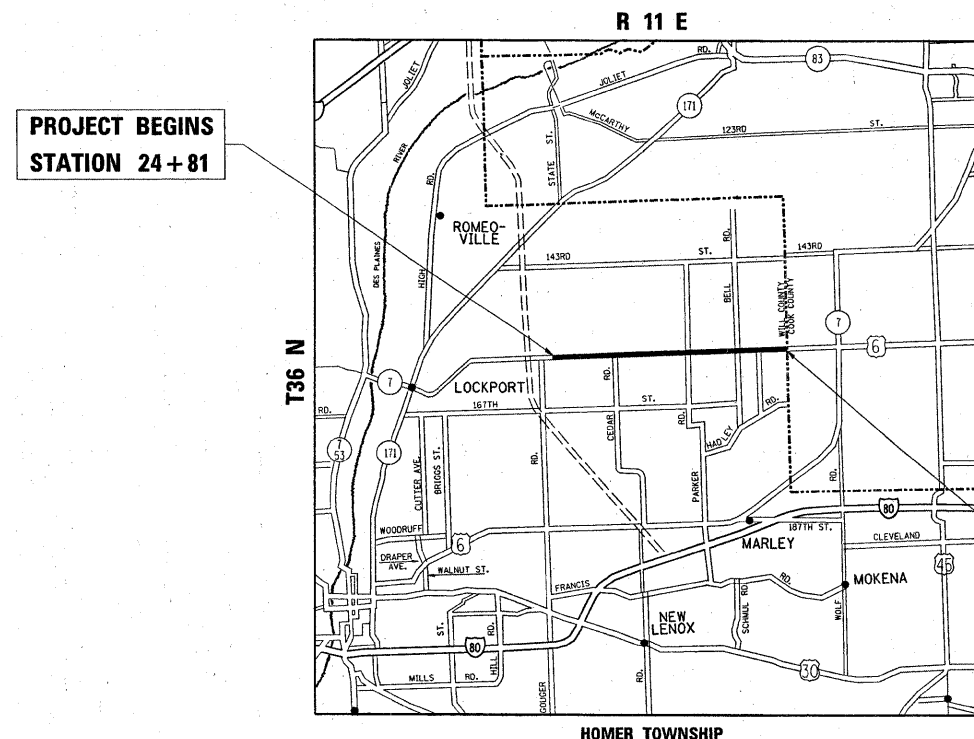


FULL SIZE PLANS HAVE BEEN PREPARED USING STANDARD ENGINEERING SCALES. REDUCED SIZED PLANS WILL NOT CONFORM TO STANDARD SCALES. IN MAKING MEASUREMENTS ON REDUCED PLANS, THE ABOVE SCALES MAY BE USED.

J.U.L.I.E.
JOINT UTILITY LOCATION INFORMATION FOR EXCAVATION
1-800-892-0123 (OR 811)

PROJECT ENGINEER: JENPAI P. CHANG (847) 705 - 4432
PROJECT MANAGER: KEN ENG

CONTRACT NO. 60G05



PROJECT BEGINS
STATION 24 + 81

TRAFFIC DATA
2007 ADT = 18,500
SPEED LIMIT = 45 MPH

PROJECT ENDS
STATION 277 + 02

GROSS AND NET LENGTH OF PROJECT = 25,221.00 FEET = 4.78 MILES

STATE OF ILLINOIS
DEPARTMENT OF TRANSPORTATION
DIVISION OF HIGHWAYS

SUBMITTED FEBRUARY 3, 2009

Diana M. O'Keefe
DEPUTY DIRECTOR OF HIGHWAYS, REGION ENGINEER

March 27, 2009

Charles J. Ingersoll
ENGINEER OF DESIGN AND ENVIRONMENT

March 27, 2009

Christina M. Reed
DIRECTOR OF HIGHWAYS, CHIEF ENGINEER

PRINTED BY THE AUTHORITY
OF THE STATE OF ILLINOIS