

F. A. U. RE.	SECTION	COUNTY	TOTAL SHEETS	SHEET NO.
1025	08-00181-00-RS	COOK	10	1
STA.	TO STA.			
FED. ROAD DIST. NO.	ILLINOIS	FED. AID PROJECT	M-9003(180)	

CONTRACT #63117

**INDEX OF SHEETS**

- 1 COVER SHEET, INDEX OF SHEETS, LOCATION MAP  
INDEX OF STATE STANDARDS
- 2 SUMMARY OF QUANTITIES & GENERAL NOTES
- 3 TYPICAL CROSS SECTION
- 4-5 PAVEMENT PLAN
- 6-7 STRIPING PLAN
- 8-10 DISTRICT 1 STANDARD DETAILS

STATE OF ILLINOIS  
DEPARTMENT OF TRANSPORTATION  
DIVISION OF HIGHWAYS

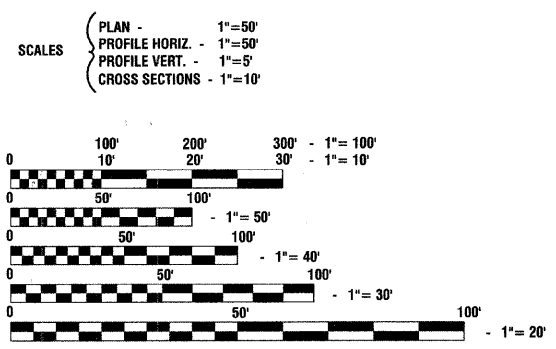
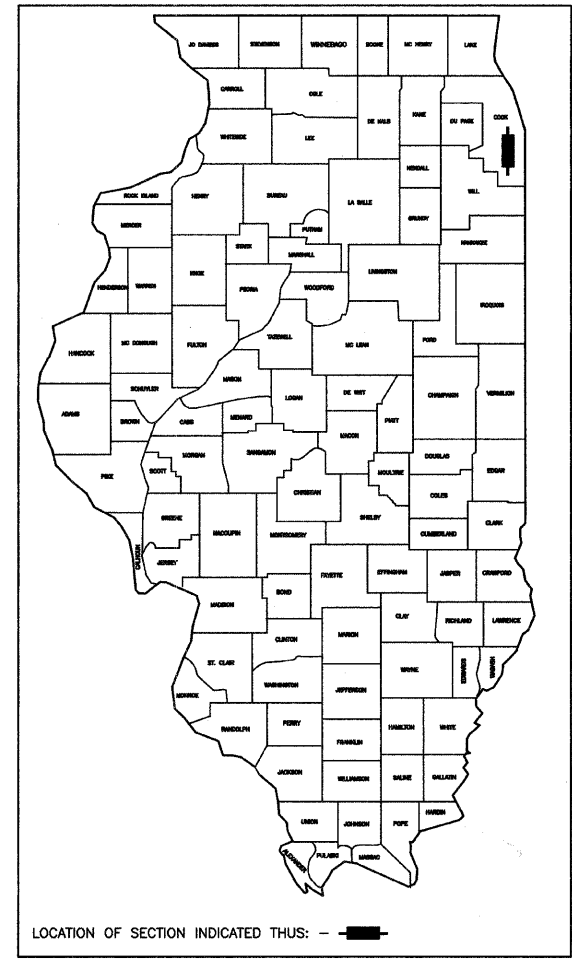
# PLANS FOR PROPOSED FEDERAL AID HIGHWAY

FAU 1025 / BROADWAY AVENUE  
PARK AVENUE TO SIBLEY BOULEVARD  
LOCAL AGENCY PAVEMENT PRESERVATION

**STREET RESURFACING**  
**PROJECT: M-9003(180)**  
**SECTION NO.: 08-00181-00-RS**  
**JOB NO.: C-91-217-09**  
**CITY OF HARVEY**  
**COOK COUNTY**

**HIGHWAY STANDARDS**

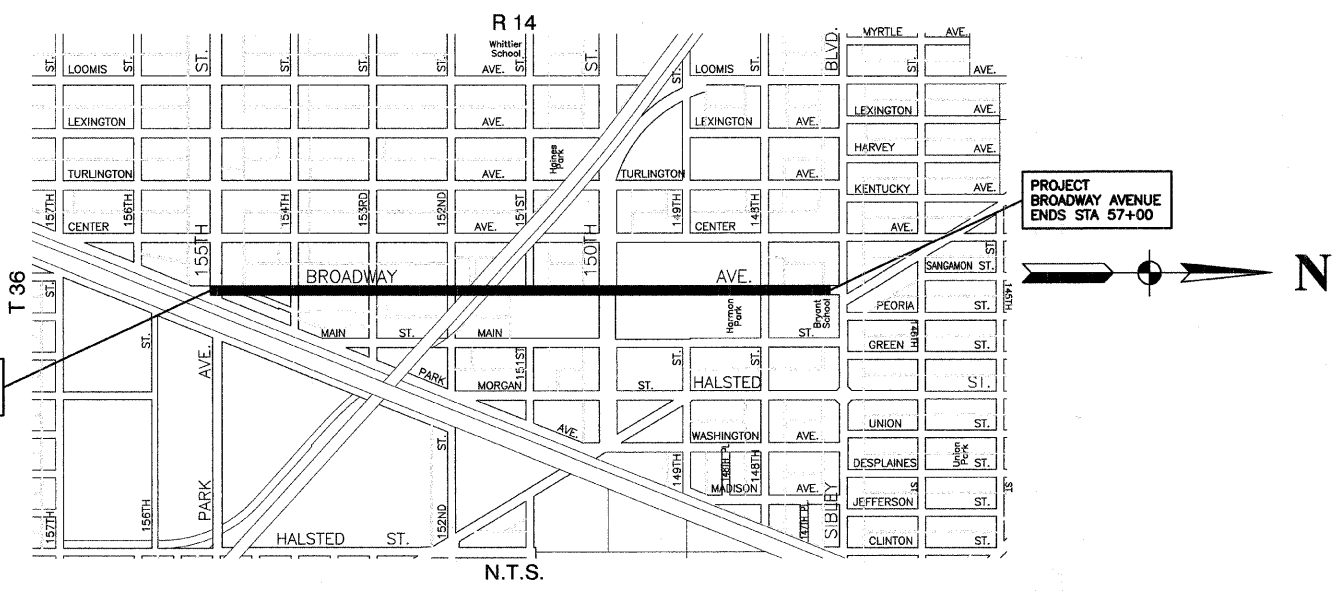
- 000001-05 STANDARD STANDARDS, ABBREVIATIONS AND PATTERNS
- 280001-04 TEMPORARY EROSION CONTROL SYSTEMS
- 424001-05 CURB RAMPS FOR SIDEWALK
- 442201-03 CLASS C AND D PATCHES
- 606001-04 CONCRETE CURB AND COMBINATION CONCRETE CURB & GUTTER
- 701501-05 URBAN LANE CLOSURE 2-L, 2-W, UNDIVIDED
- 701701-06 URBAN LANE CLOSURE, MULTILANE INTERSECTION
- 701801-04 LANE CLOSURE, MULTILANE, 1W OR 2W, CROSSWALK OR SIDEWALK CLOSURE,
- 701901-01 TRAFFIC CONTROL DEVICES
- 780001-02 TYPICAL PAVEMENT MARKINGS



FULL SIZE PLANS HAVE BEEN PREPARED USING STANDARD ENGINEERING SCALES, REDUCED SIZED PLANS WILL NOT CONFORM TO STANDARD SCALES, IN MAKING MEASUREMENTS ON REDUCED PLANS, THE ABOVE SCALES MAY BE USED.

J. U. L. I. E.  
JOINT UTILITY LOCATION INFORMATION FOR EXCAVATION  
1-800-892-0123 or 811

**CONTRACT NO. 63117**



**LOCATION MAP**

— ■ — INDICATES PROPOSED IMPROVEMENT  
GROSS LENGTH= 5,281 FEET = 1.00 MILES  
NET LENGTH= 5,281 FEET = 1.00 MILES

**BROADWAY AVENUE COLLECTOR**  
ADT=12,000 (2007)  
=12,000 (2030)  
DESIGN SPEED=35 MPH  
SPEED LIMIT= 35 MPH

STATE OF ILLINOIS DEPARTMENT OF TRANSPORTATION  
DIVISION OF HIGHWAYS


Approved: 12-19-2008  
*Eric J. Kelly*  
Mayor, City of Harvey

Passed: FEBRUARY 9, 2009  
*Christopher Holt*  
District 1 Engineer of Local Roads & Streets

Released for Bid Based on Limited Review: FEBRUARY 10, 2009  
*Diane M. O'Keefe*  
Deputy Director of Highways, Region 1 Engineer

PRINTED BY THE AUTHORITY OF  
THE STATE OF ILLINOIS

PREPARED BY OR UNDER THE DIRECT SUPERVISION OF:  
*Edward J. Gindler*  
12-18-2008



FIELD ENGINEER: MELCHOR MANGOBA 847-705-4408  
CONSULTANTS: ROBINSON ENGINEERING, LTD. 708-331-6700  
CONTACT ENGINEER: RON SMITH